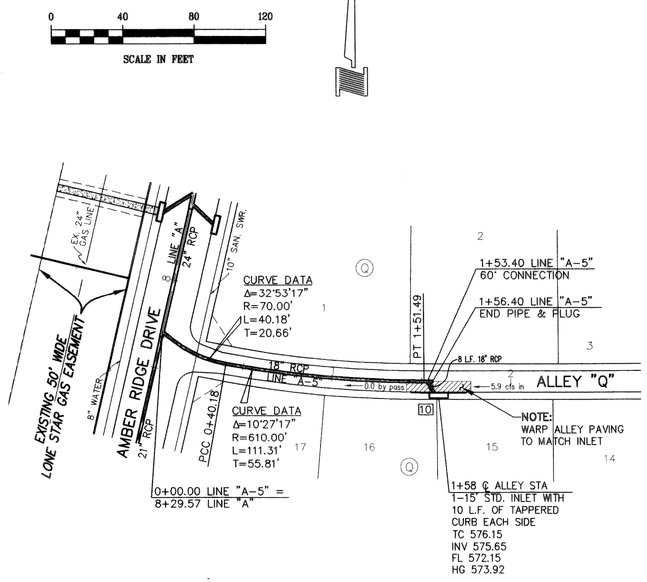

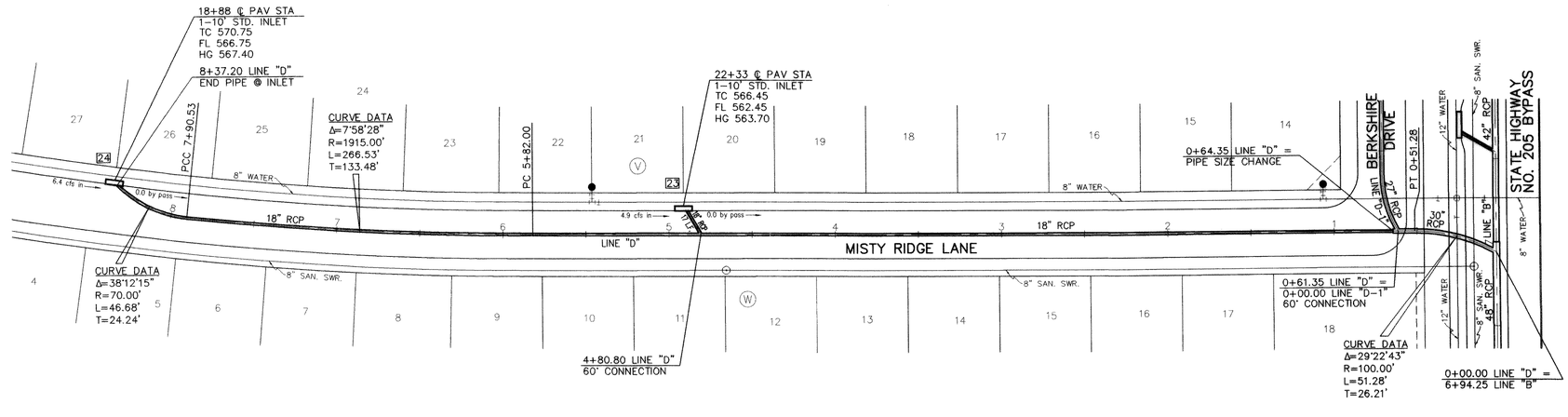

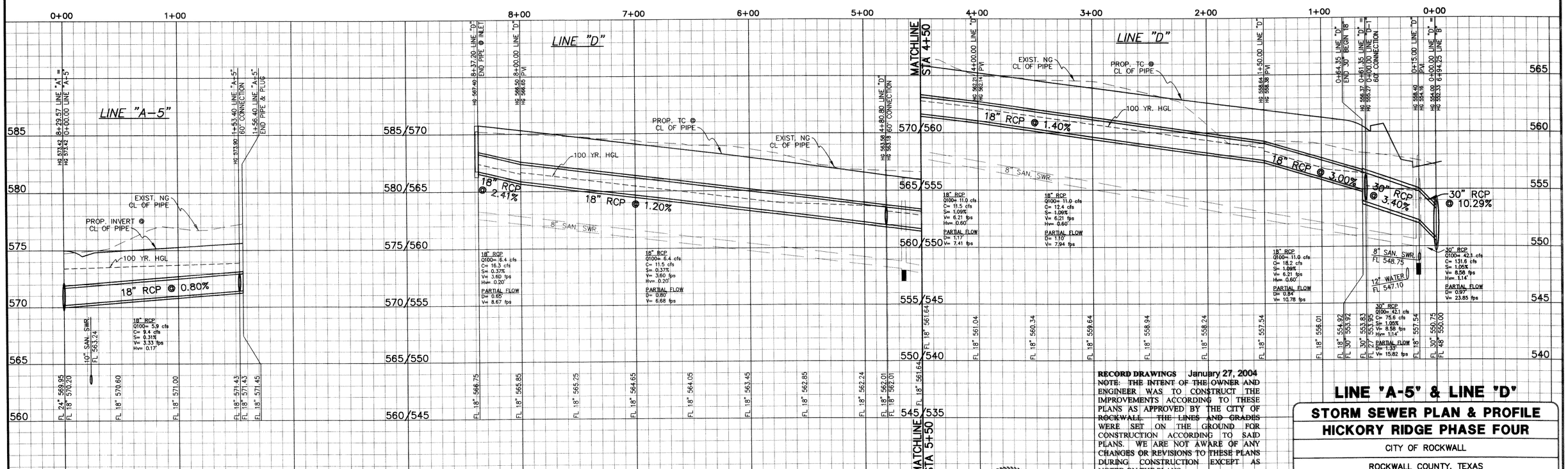

RECORD DRAWINGS January 27, 2004

NOTE: THE INTENT OF THE OWNER AND ENGINEER WAS TO CONSTRUCT THE IMPROVEMENTS ACCORDING TO THESE PLANS AS APPROVED BY THE CITY OF ROCKWALL. THE LINES AND GRADES WERE SET ON THE GROUND FOR CONSTRUCTION ACCORDING TO SAID PLANS. WE ARE NOT AWARE OF ANY CHANGES OR REVISIONS TO THESE PLANS DURING CONSTRUCTION EXCEPT AS NOTED ON THE PLANS.

BENCHMARK:
SQUARE CUT ON TOP OF HEADWALL AT THE MOST NORTHERLY CORNER OF BRIDGE. NORTHEASTERLY SIDE OF FM 205. 1680' NORTHWEST OF CL OF MIMS ROAD.
ELEV = 529.11

BENCHMARK:
CITY OF ROCKWALL, TEXAS CONTROL MONUMENT #929. TOP OF HEADWALL IN NORTHWEST CORNER OF BRIDGE OVER SQUABBLE CREEK. SOUTHWESTERLY SIDE OF FM 205.
ELEV = 524.55

These construction plans were prepared under the responsible supervision of Dan M. Dowdey, Registered Professional Engineer No. 21433

Dan M. Dowdey 3/17/03

STATE OF TEXAS
DAN M. DOWDEY
21433
REGISTERED
PROFESSIONAL ENGINEER

NO.	DATE	BY	REVISION
1	3-3-03	JDS	CITY MARKUPS
2	3-14-03	JDS	CITY MARKUPS

LINE "A-5" & LINE "D"

STORM SEWER PLAN & PROFILE
HICKORY RIDGE PHASE FOUR

CITY OF ROCKWALL

ROCKWALL COUNTY, TEXAS

DOWDEY, ANDERSON & ASSOCIATES, INC.
5225 VILLAGE CREEK DR., STE. 200 (972) 931-0694 PLANO, TEXAS

DESIGN	DRAWN	CHECKED	DATE	SCALE	JOB	SHEET
JDS	JDS	MSD	DEC. 2001	H: 1"=40' V: 1"=4'	99-066	7/12

PLATE NO.: 47

c:\Projects LDD\99066\dwg\99066PHI4STM3.dwg, 47 plate - LINES A-5 & D, 03/13/2003 04:22:43 PM, jswalin, Dowdey, Anderson & Associates, Inc.,Dowdey, Anderson & Associates, Inc.