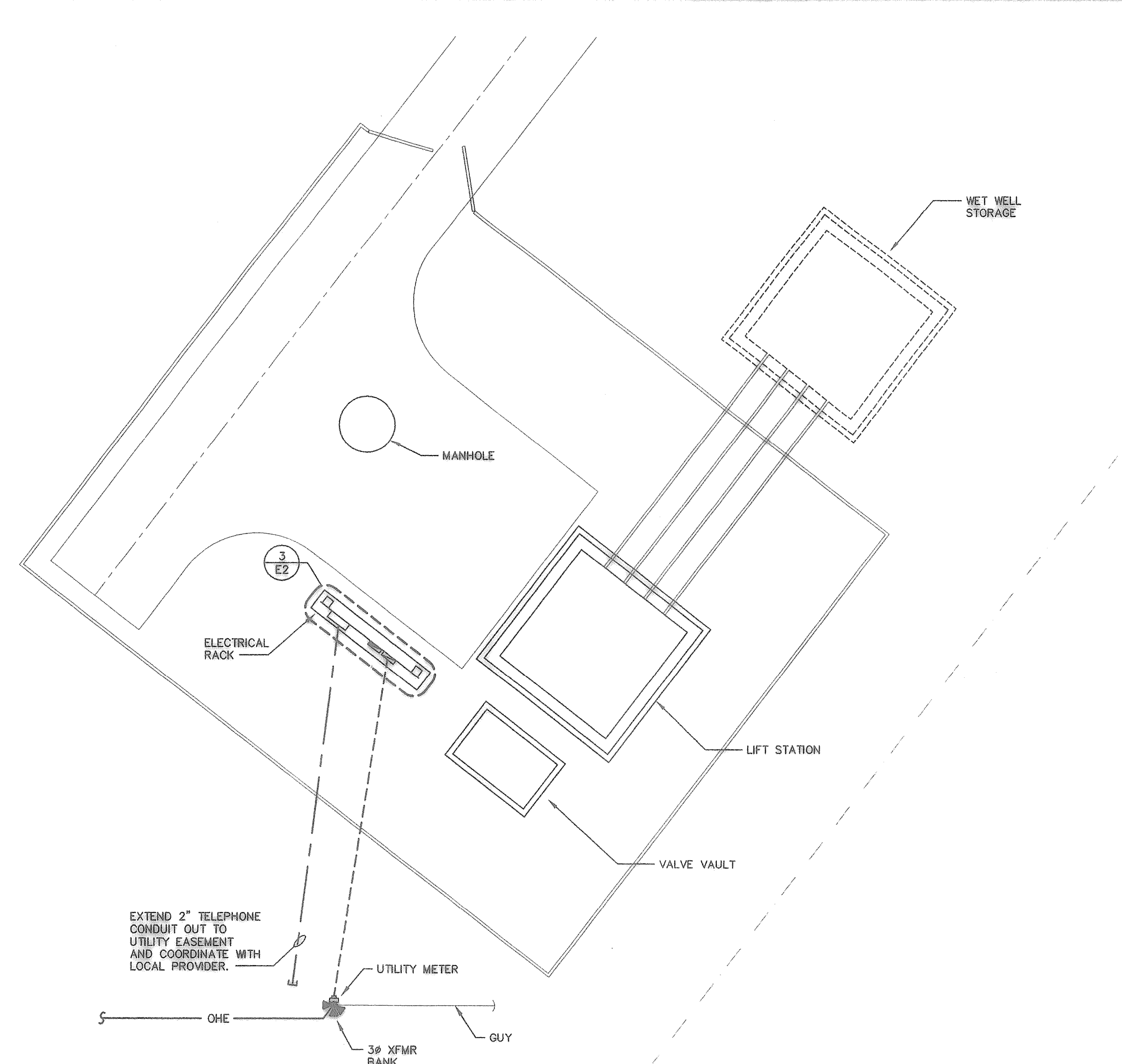


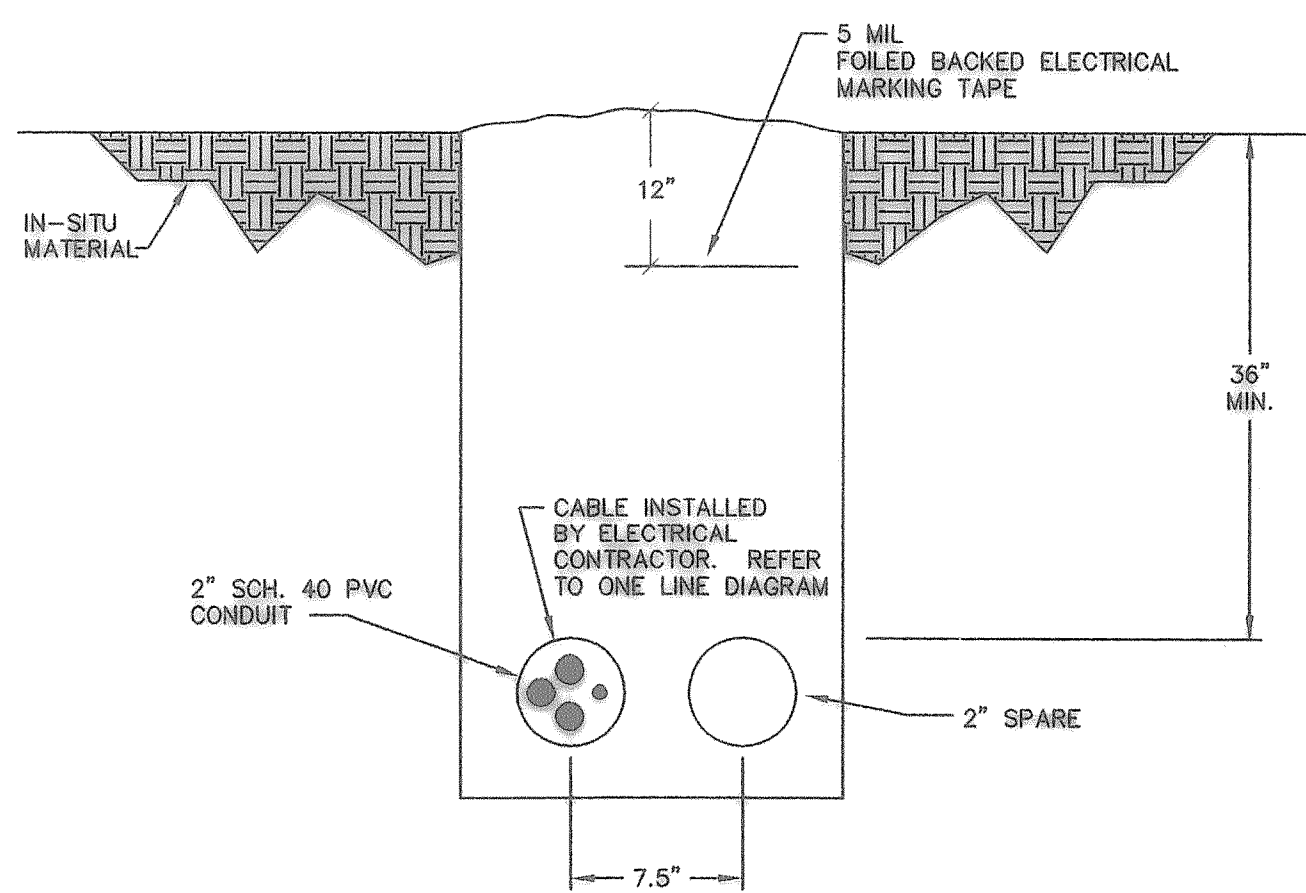
NOTE:
ALL DISTRIBUTION SYSTEM WORK SHOWN IS TO BE INSTALLED BY FARMER'S ELECTRIC COOP (FEC) AT THE DEVELOPER'S EXPENSE. POLES AND SPANS SHOWN ARE FOR CONCEPTUAL PURPOSES ONLY. FEC SHALL BE RESPONSIBLE FOR DETERMINING ALL FINAL LOCATIONS.

1 ELECTRICAL SITE PLAN
SCALE: 1"=40'-0"
NORTH

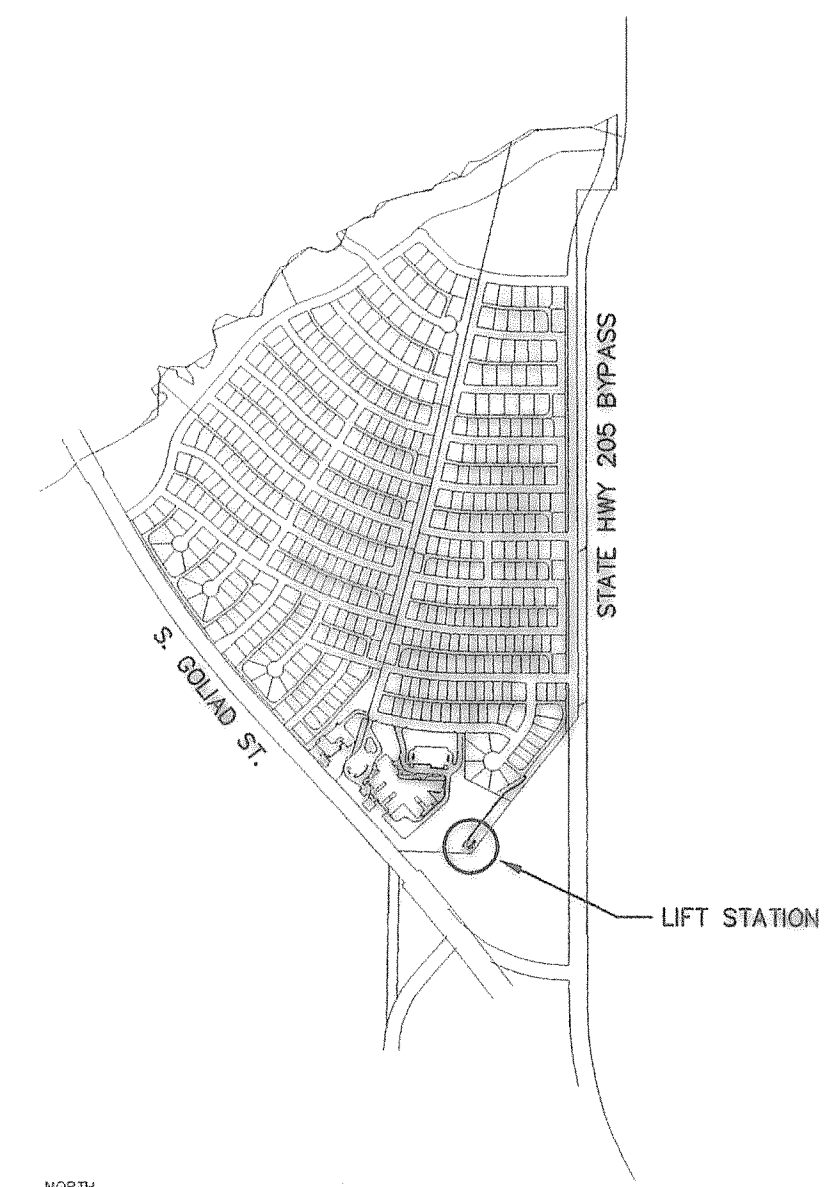


2 LIFT STATION SITE
SCALE: 1/8"=1'-0"
NORTH

GENERAL NOTES:
1. FIELD COORDINATE EXACT LOCATION AND ELEVATION OF ALL UNDERGROUND CONDUIT TO AVOID LIFT STATION PIPING.
2. FIELD COORDINATE EXACT LOCATION OF XFMR BANK POLE WITH FEC. DO NOT ASSUME THAT POLE LOCATION SHOWN IS ACCURATE.




3 SECONDARY CONDUIT TRENCH DETAIL
NOT TO SCALE



DEVELOPMENT KEYPLAN
NOT TO SCALE
NORTH

RECORD DRAWINGS January 27, 2004
NOTE: THE INTENT OF THE OWNER AND ENGINEER WAS TO CONSTRUCT THE IMPROVEMENTS ACCORDING TO THESE PLANS AS APPROVED BY THE CITY OF ROCKWALL. THE LINES AND GRADES WERE SET ON THE GROUND FOR CONSTRUCTION ACCORDING TO SAID PLANS. WE ARE NOT AWARE OF ANY CHANGES OR REVISIONS TO THESE PLANS DURING CONSTRUCTION EXCEPT AS NOTED ON THE PLANS.

DME
DALE W. CAFFEY
CONSULTING
ENGINEERS, INC
3116 KELLWAY DRIVE, SUITE 102
PH. 972/818-0264
CARROLLTON, TX. 75006
FAX 972/818-6523



HICKORY RIDGE LIFT STATION
ROCKWALL, TEXAS

REVISIONS

ISSUE DATE
3-11-03
SHEET NO.
E1
OF 4