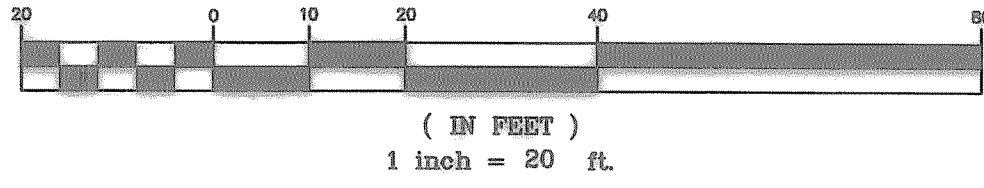
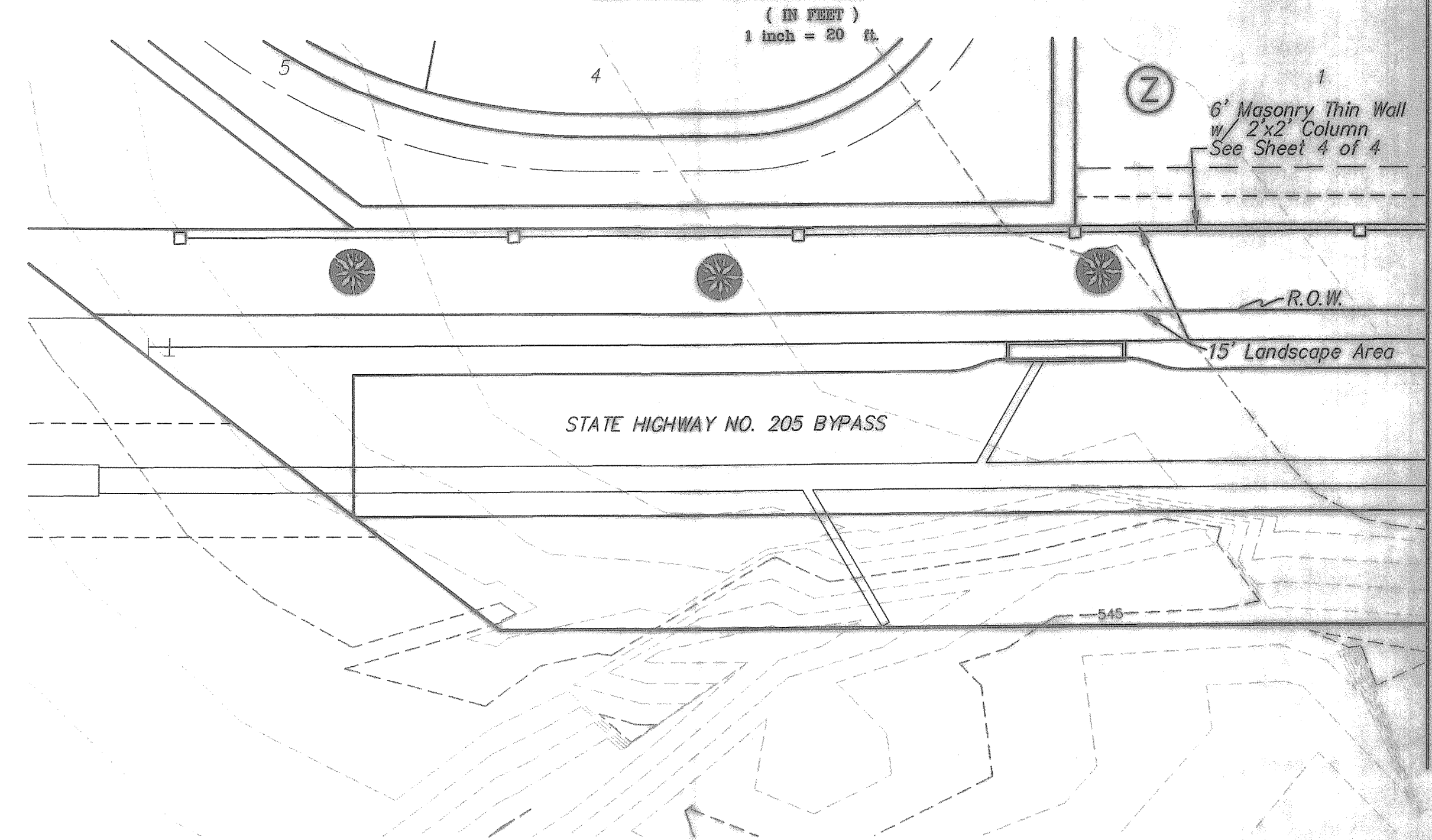
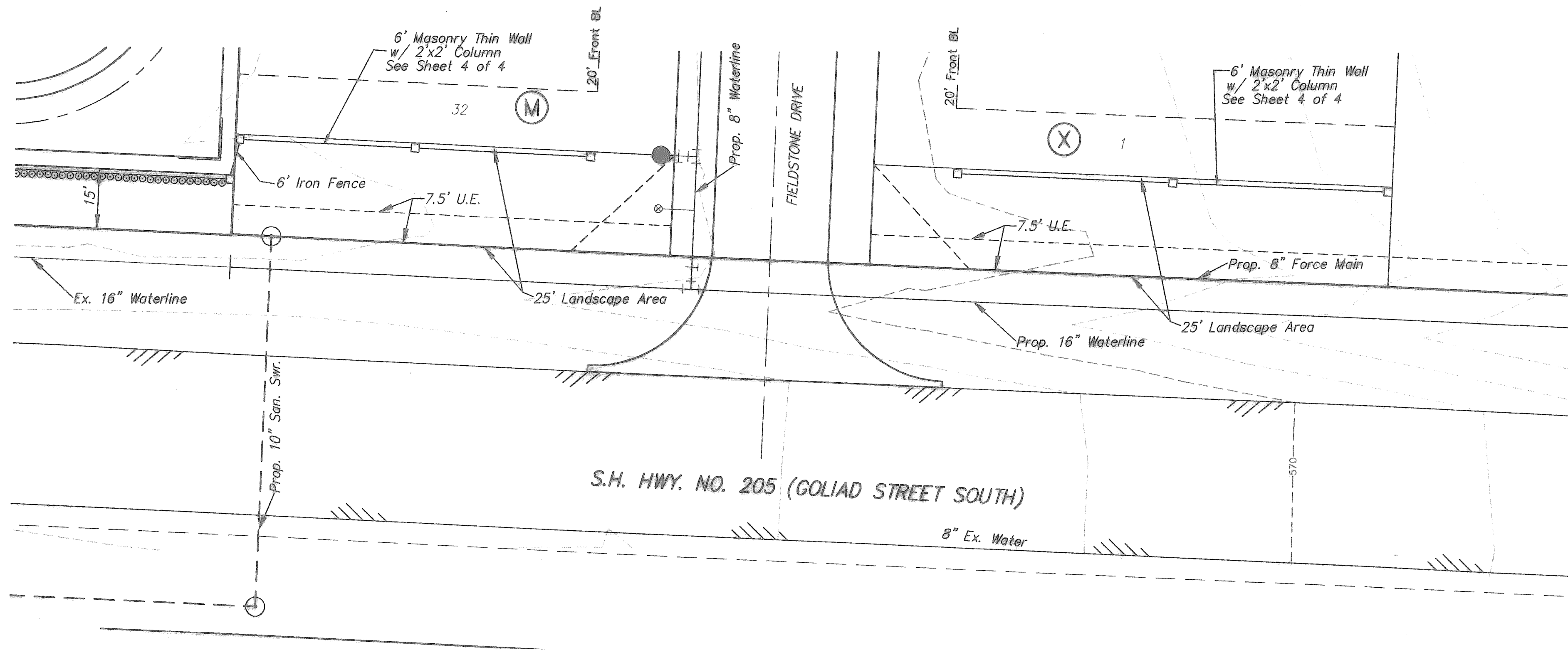
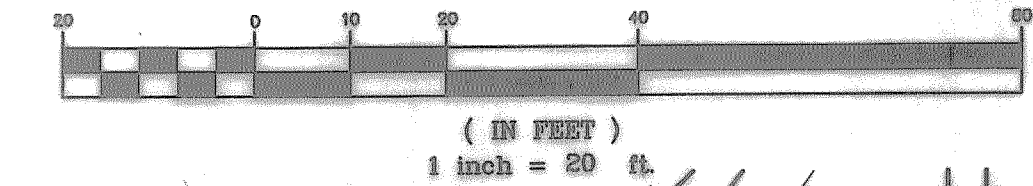


GRAPHIC SCALE



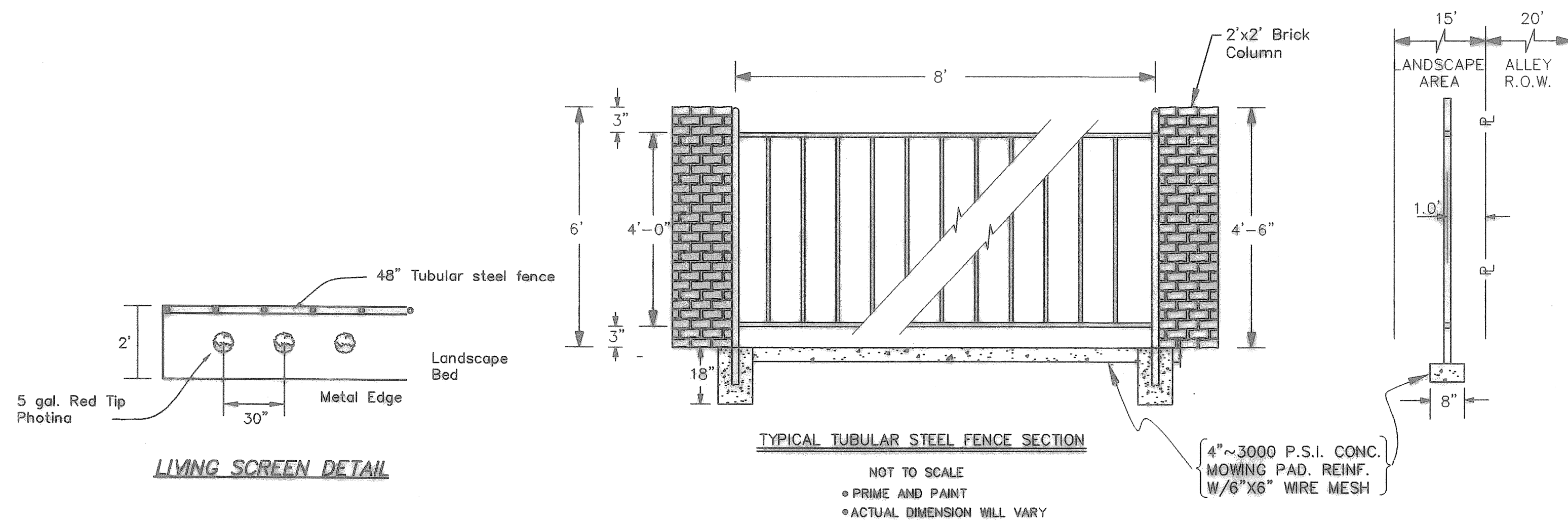
GRAPHIC SCALE



LARGE TREES / ORNAMENTAL TREES			
QUANTITY	SYMBOL	CALLOUT	SIZE & CONDITION
41		Live Oak, Red Oak or Cedar Elm	7'-8' Ht., 3'-4' spread, 3" caliper B & B straight trunk

SHRUBS			
QUANTITY	SYMBOL	CALLOUT	SIZE & CONDITION
470		Red Tip Photina	5 gallon, 30" spread, bushy


RECORD DRAWINGS January 27, 2004
 NOTE: THE INTENT OF THE OWNER AND ENGINEER WAS TO CONSTRUCT THE IMPROVEMENTS ACCORDING TO THESE PLANS AS APPROVED BY THE CITY OF ROCKWALL. THE LINES AND GRADES WERE SET ON THE GROUND FOR CONSTRUCTION ACCORDING TO SAID PLANS. WE ARE NOT AWARE OF ANY CHANGES OR REVISION TO THESE PLANS DURING CONSTRUCTION EXCEPT AS NOTED ON THE PLANS.



- NOTES:
 1. 3" Tree to be either, Live Oak, Red Oak or Cedar Elm.

OWNER
HICKORY RIDGE, LTD.
 5225 VILLAGE CREEK DRIVE SUITE 300
 (972) 931-9537 PLANO, TEXAS 75093
 CONTACT: JOHN PAPAGOLOS

THESE CONSTRUCTION PLANS WERE PREPARED UNDER THE RESPONSIBLE SUPERVISION OF DAN M. DOWDEY REGISTERED PROFESSIONAL ENGINEER No. 21433



THE SEAL APPEARING ON THIS DOCUMENT WAS AUTHORIZED BY DAN M. DOWDEY P.E. # 21433

LANDSCAPE & WALL PLAN
HICKORY RIDGE PHASE FOUR
 CITY OF ROCKWALL
 ROCKWALL COUNTY, TEXAS

DOWDEY, ANDERSON & ASSOCIATES, INC. 5225 VILLAGE CREEK DR., STE. 200 (972) 931-0694 PLANO, TEXAS						
DESIGN	DRAWN	CHECKED	DATE	SCALE	JOB	SHEET
JP	JDS	DMD	11-15-02	1"=20'	99066	1/4

NO.	DATE	BY	REVISION
1	3-3-03	JDS	CITY MARKUPS