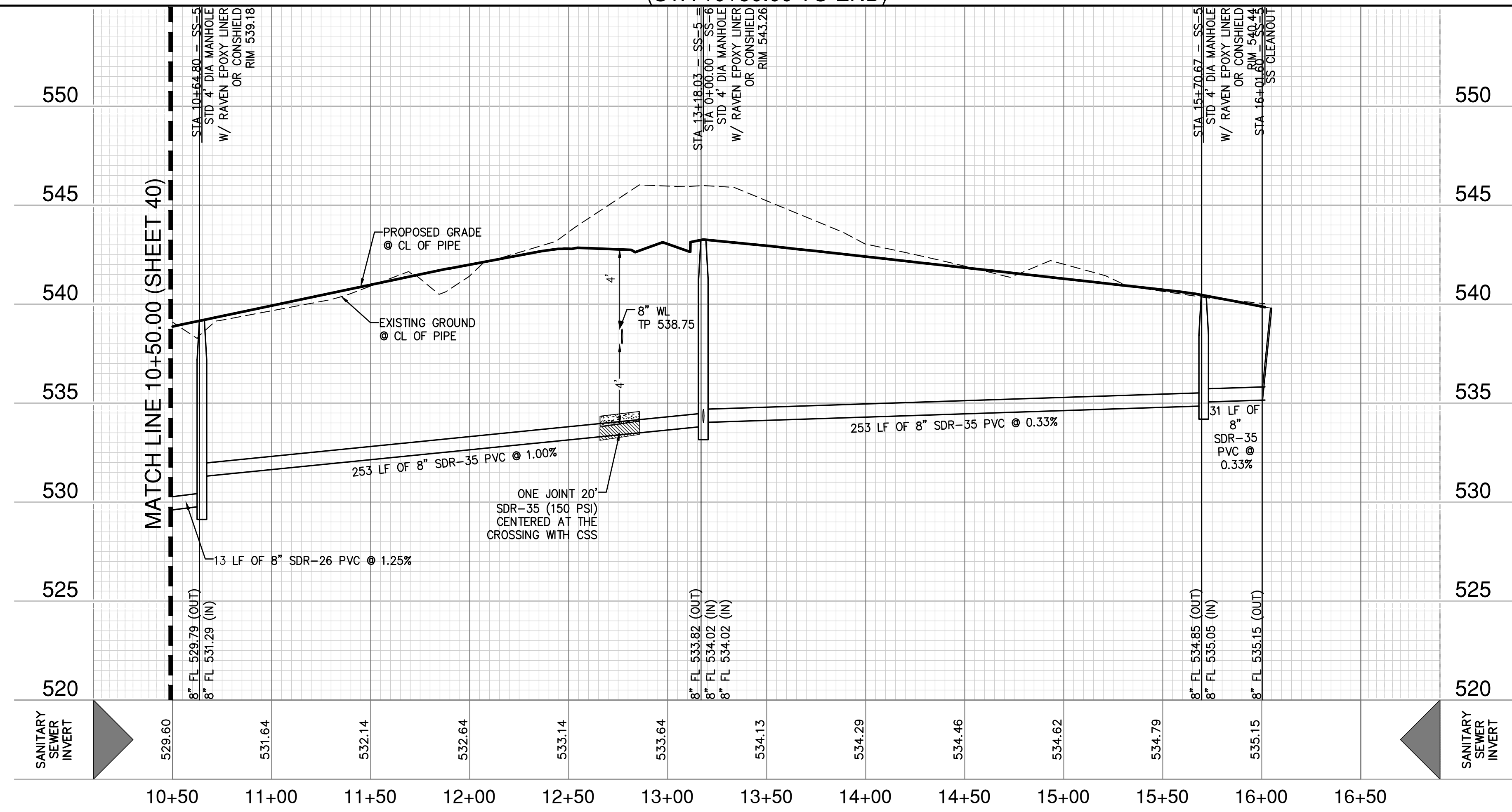


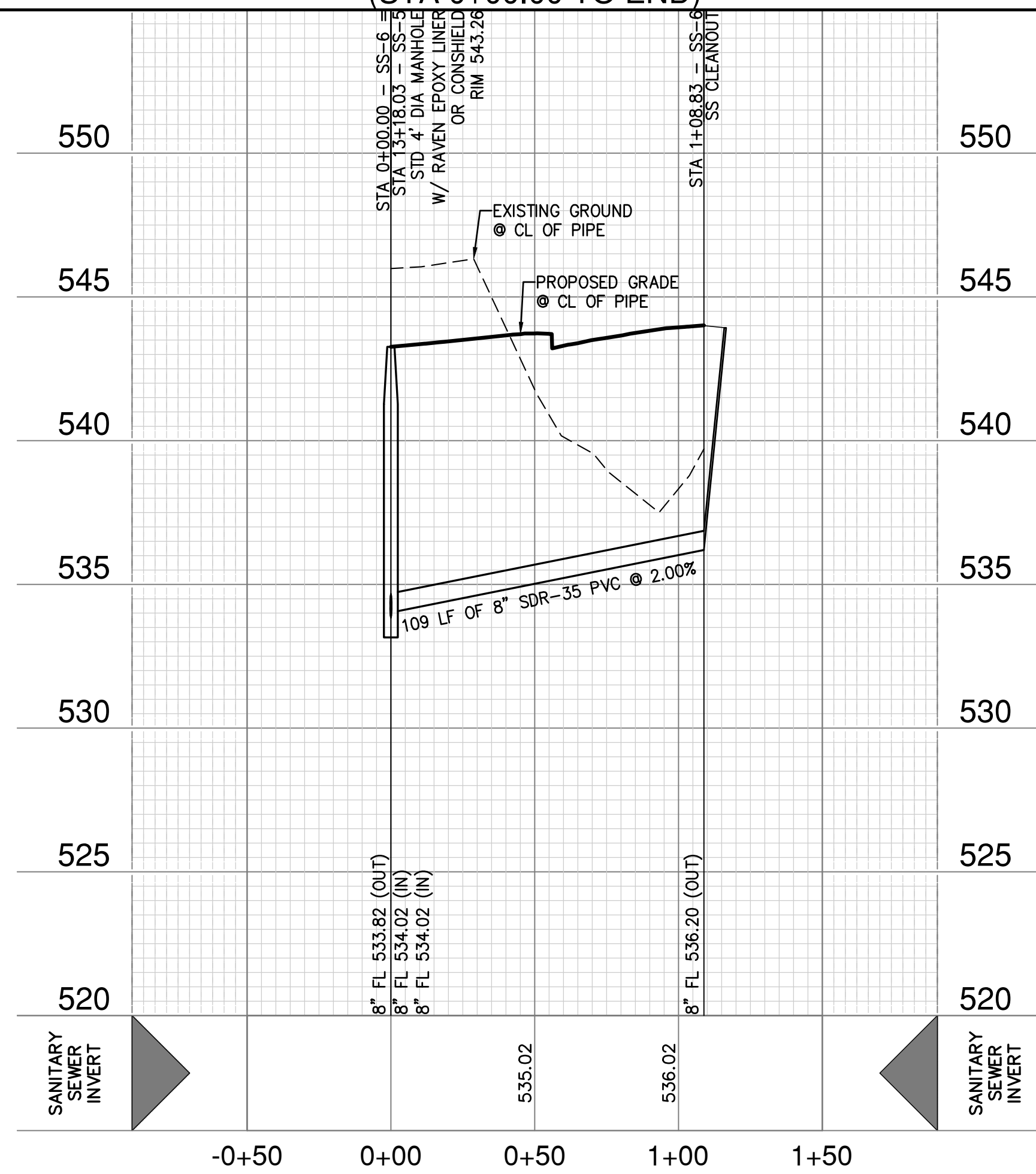
SANITARY SEWER LINE SS-5
(STA 10+50.00 TO END)

HORIZ. SCALE: 1" = 40'
VERT. SCALE: 1" = 4'




SANITARY SEWER LINE SS-6
(STA 0+00.00 TO END)

HORIZ. SCALE: 1" = 40'
VERT. SCALE: 1" = 4'



RECORD DRAWING
THESE RECORD DRAWINGS ARE BASED ON AS-BUILT DOCUMENTS PROVIDED BY THE CONTRACTOR OR DEVELOPER. FIELD INSPECTION OF CONSTRUCTION, IF REQUIRED FOR COMPLIANCE WITH CERTAIN REGULATORY STANDARDS, WAS NOT PERFORMED BY THE DESIGN ENGINEER. IT IS NOT GUARANTEED THAT THIS DOCUMENT REPRESENTS "AS-BUILT" CONDITIONS.
03/22/2022

NO.	REVISION	DATE



PAPE-DAWSON ENGINEERS
PORT WORTH | SAN ANTONIO | AUSTIN | HOUSTON | DALLAS
6500 W HWY. STE 700 | FT. WORTH, TX 76102 | 817.870.8868
TEXAS BOARD OF PROFESSIONAL ENGINEERS: FIRM REGISTRATION #470

GIDEON GROVE - PHASE 2
CITY OF ROCKWALL, ROCKWALL COUNTY, TEXAS
SANITARY SEWER PROFILES
SS-5 & SS-6

PLAT NO.	#
JOB NO.	6126300
DATE	June 21
DESIGNER	
CHECKED	DRAWN
SHEET	41

Date: Jun 08, 2021, 6:59am User: P:\Engineering\Plan Sheets\SS5P-6126300.dwg
Plot: S:\p262624\6126300\020_Export\2.dwg Conn: 2.3 Plot Sheets\SS5P-6126300.dwg

THIS DOCUMENT HAS BEEN PRODUCED FROM MATERIAL THAT WAS STORED AND/OR TRANSMITTED ELECTRONICALLY AND MAY HAVE BEEN INADVERTENTLY ALTERED. RELY ONLY ON FINAL HARDCOPY MATERIALS BEARING THE CONSULTANT'S ORIGINAL SIGNATURE AND SEAL. AERIAL IMAGERY PROVIDED BY GOOGLE® UNLESS OTHERWISE NOTED. Imagery © 2016, CAROL Digital Globe, Texas Orthology Program, USDA Farm Service Agency.