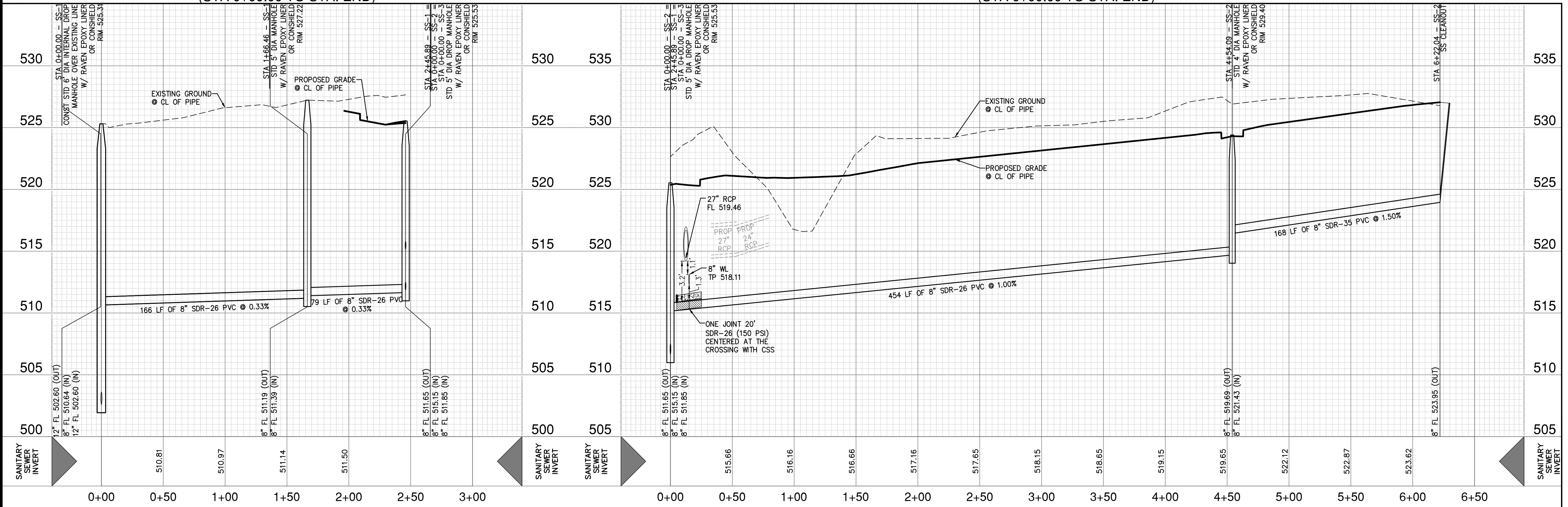


**SANITARY SEWER LINE SS-1
(STA 0+00.00 TO STA. END)**

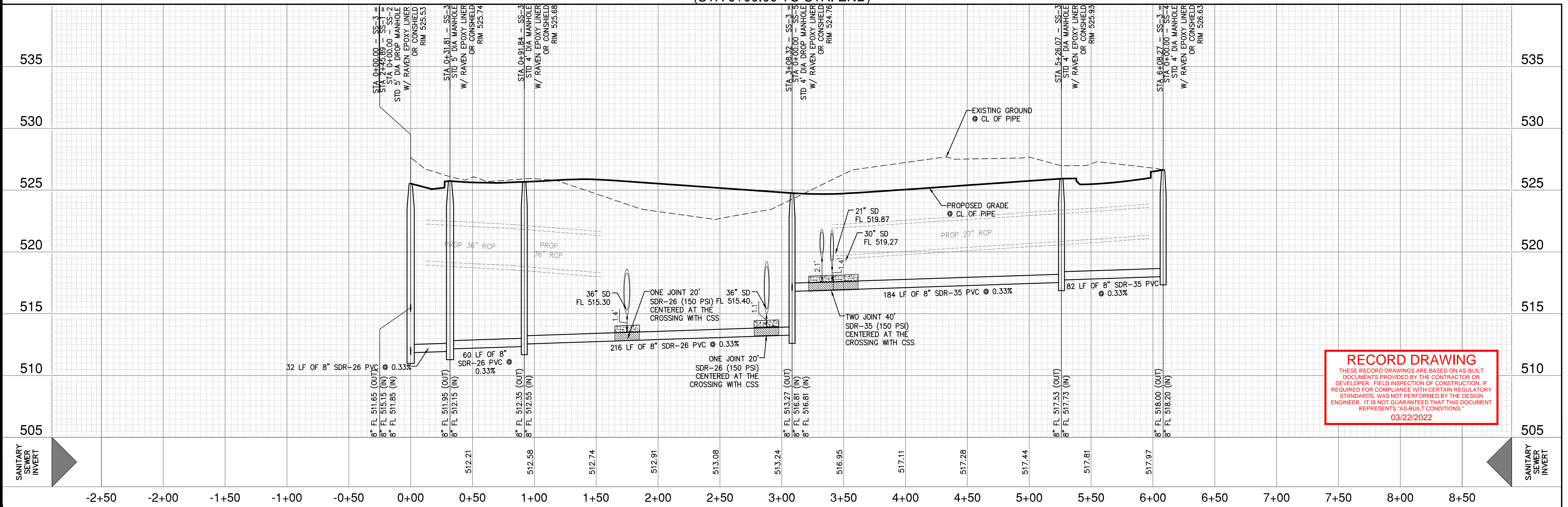
**SANITARY SEWER LINE SS-2
(STA 0+00.00 TO STA. END)**

HORIZ. SCALE: 1" = 40'
VERT. SCALE: 1" = 4'




**SANITARY SEWER LINE SS-3
(STA 0+00.00 TO STA. END)**

HORIZ. SCALE: 1" = 40'
VERT. SCALE: 1" = 4'



NO.	REVISION



PAPE-DAWSON ENGINEERS
 PORT WORTH | SAN ANTONIO | AUSTIN | HOUSTON | DALLAS
 6500 W HWY. STE 700 | FT. WORTH, TX 76102 | 817.870.8868
 TEXAS BOARD OF PROFESSIONAL ENGINEERS, FIRM REGISTRATION #470

GIDEON GROVE - PHASE 2
 CITY OF ROCKWALL, ROCKWALL COUNTY, TEXAS
 SANITARY SEWER PROFILES
 SS-1, SS-2, SS-3

RECORD DRAWING
 THESE RECORD DRAWINGS ARE BASED ON AS-BUILT DOCUMENTS PROVIDED BY THE CONTRACTOR OR DEVELOPER. FIELD INSPECTION OF CONSTRUCTION, IF REQUIRED FOR COMPLIANCE WITH CERTAIN REGULATORY STANDARDS, WAS NOT PERFORMED BY THE DESIGN ENGINEER. IT IS NOT GUARANTEED THAT THIS DOCUMENT REPRESENTS "AS-BUILT CONDITIONS."
 03/22/2022

PLAT NO.	#
JOB NO.	6126300
DATE	June 21
DESIGNER	
CHECKED	DRAWN
SHEET	39

Plot: Jun 09, 2021, 6:59am User: P:\Engineering\Projects\2021\Gideon Grove\SS-1.dwg
 File: S:\pape-dawson\6126300\03\20\Design\21\Gideon\21.3 Plan Sheets\SS-1.dwg

THIS DOCUMENT HAS BEEN PRODUCED FROM MATERIAL THAT WAS STORED AND/OR TRANSMITTED ELECTRONICALLY AND MAY HAVE BEEN INADVERTENTLY ALTERED. RELY ONLY ON FINAL HARD COPY MATERIALS BEARING THE CONSULTANT'S ORIGINAL SIGNATURE AND SEAL. AERIAL IMAGERY PROVIDED BY GOOGLE/UNLESS OTHERWISE NOTED. Imagery © 2016, CAROL Digital Globe, Texas Orthographic Program, USDA Farm Service Agency.