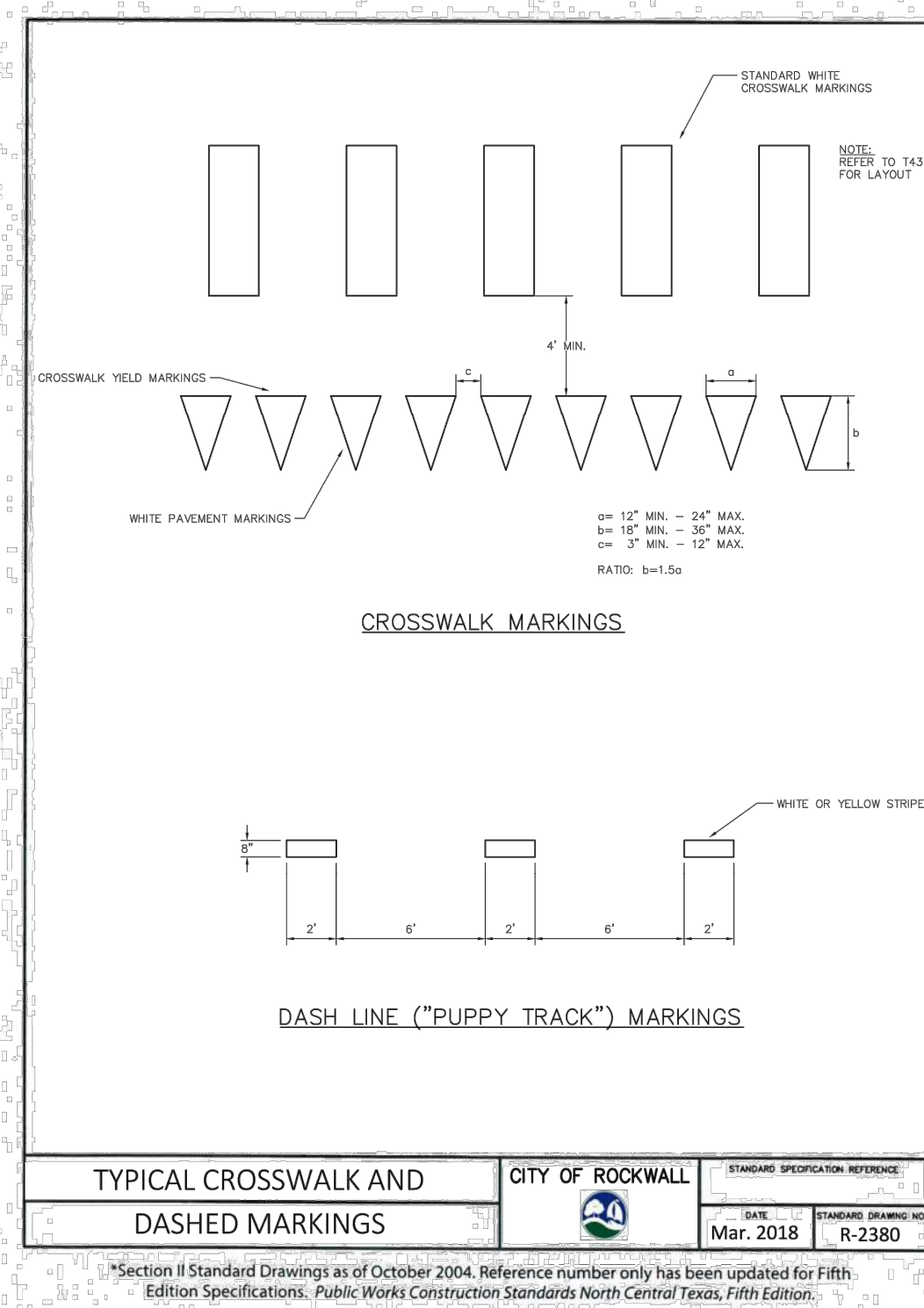
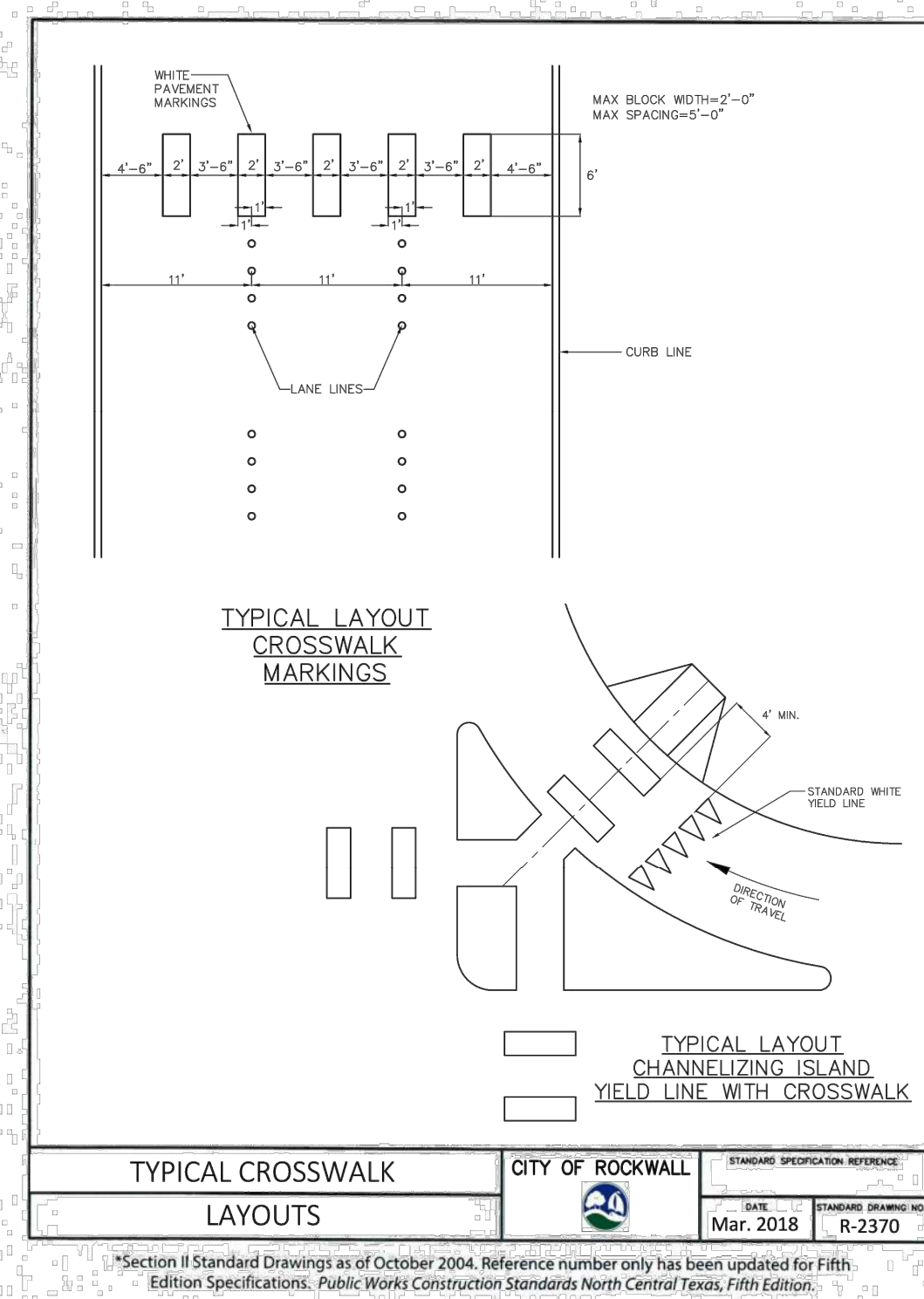
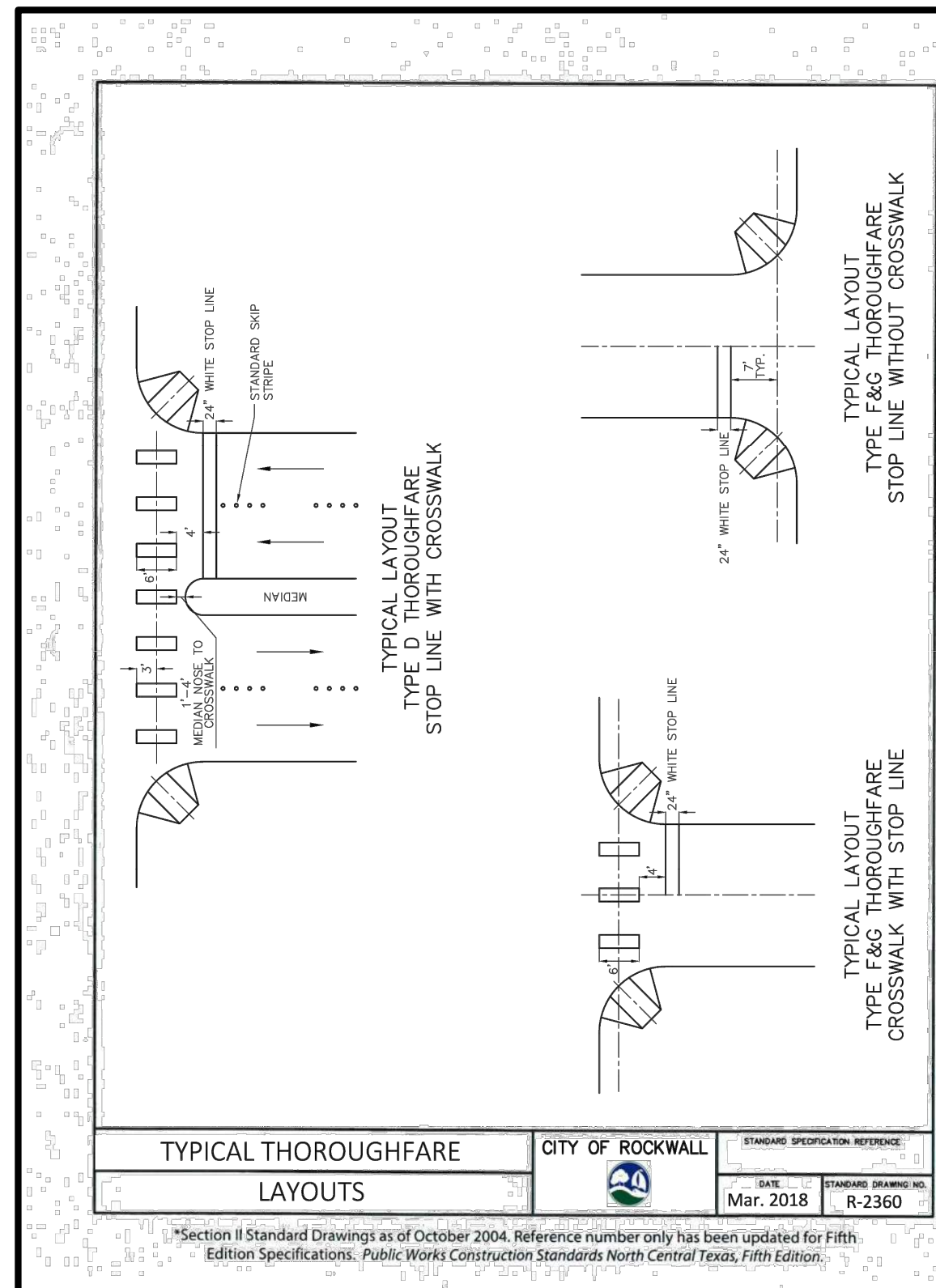
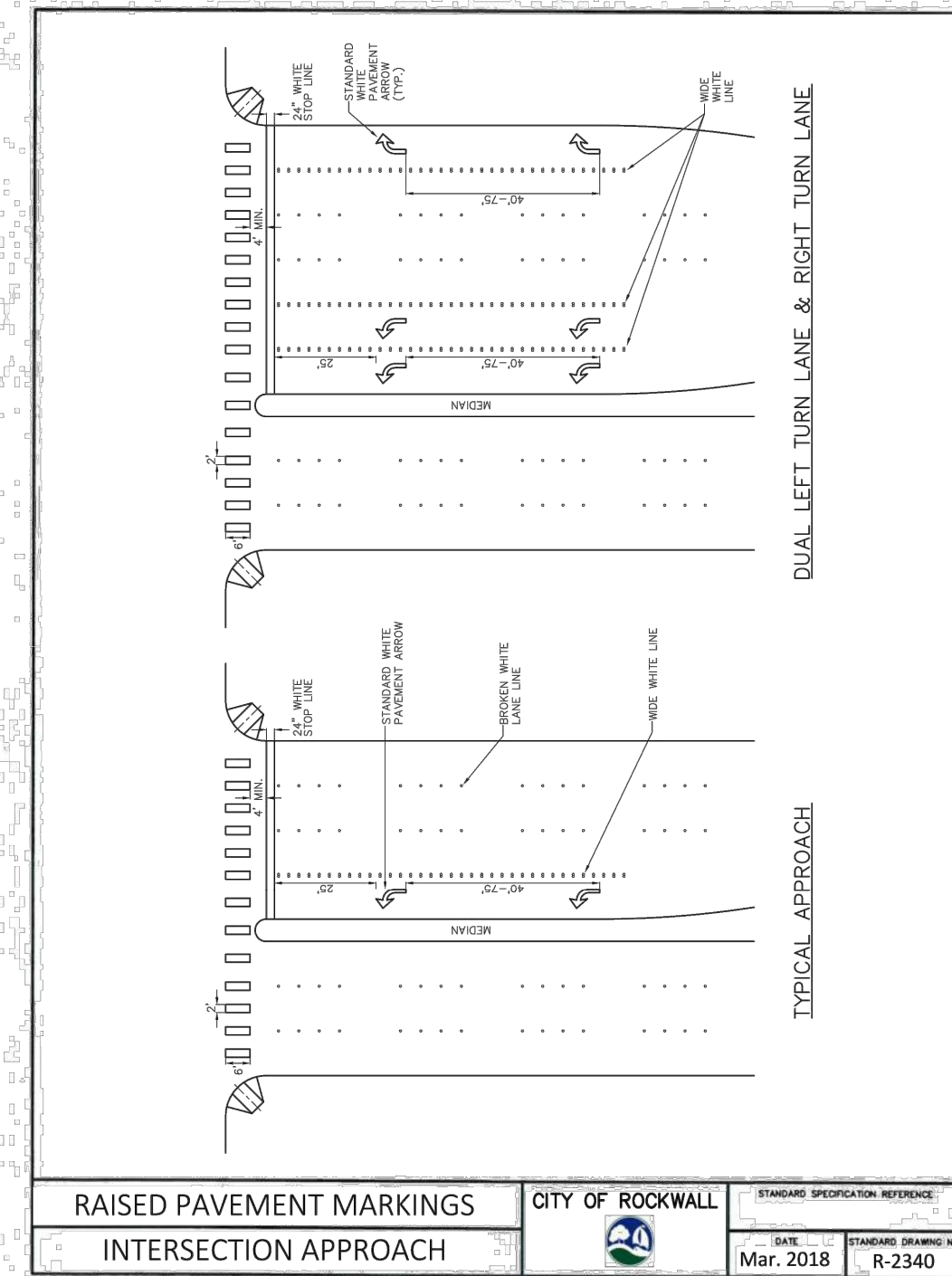
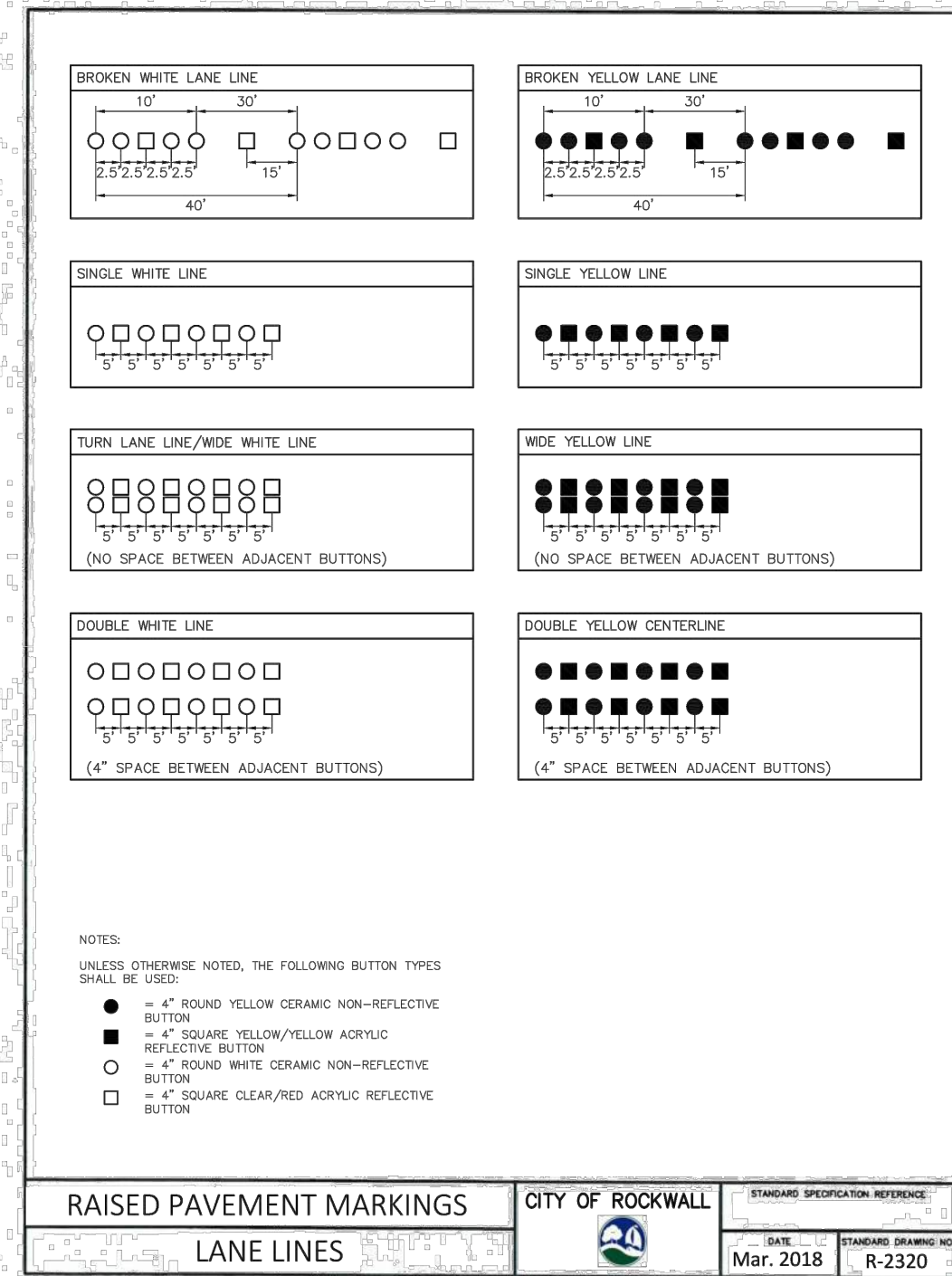
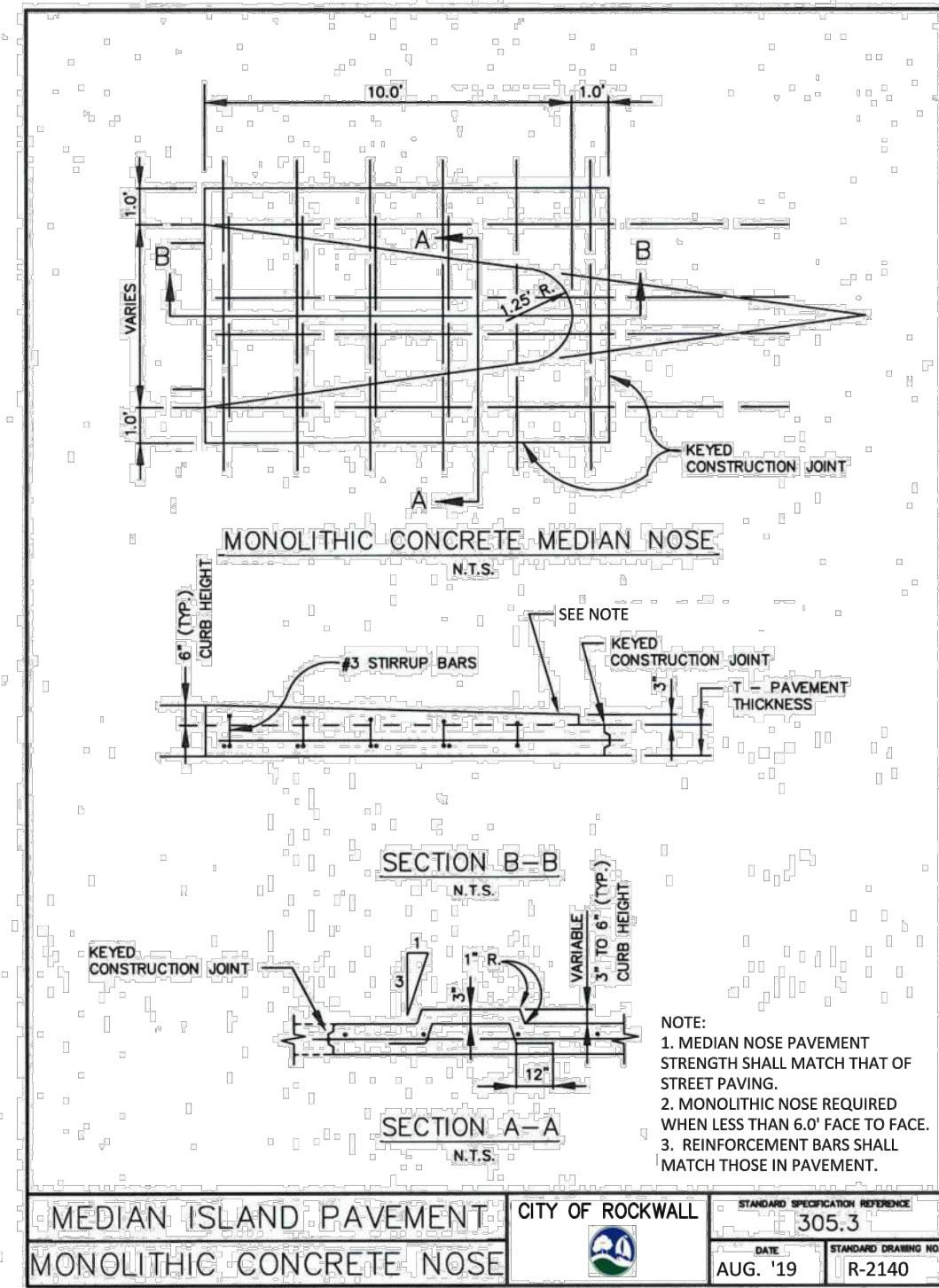
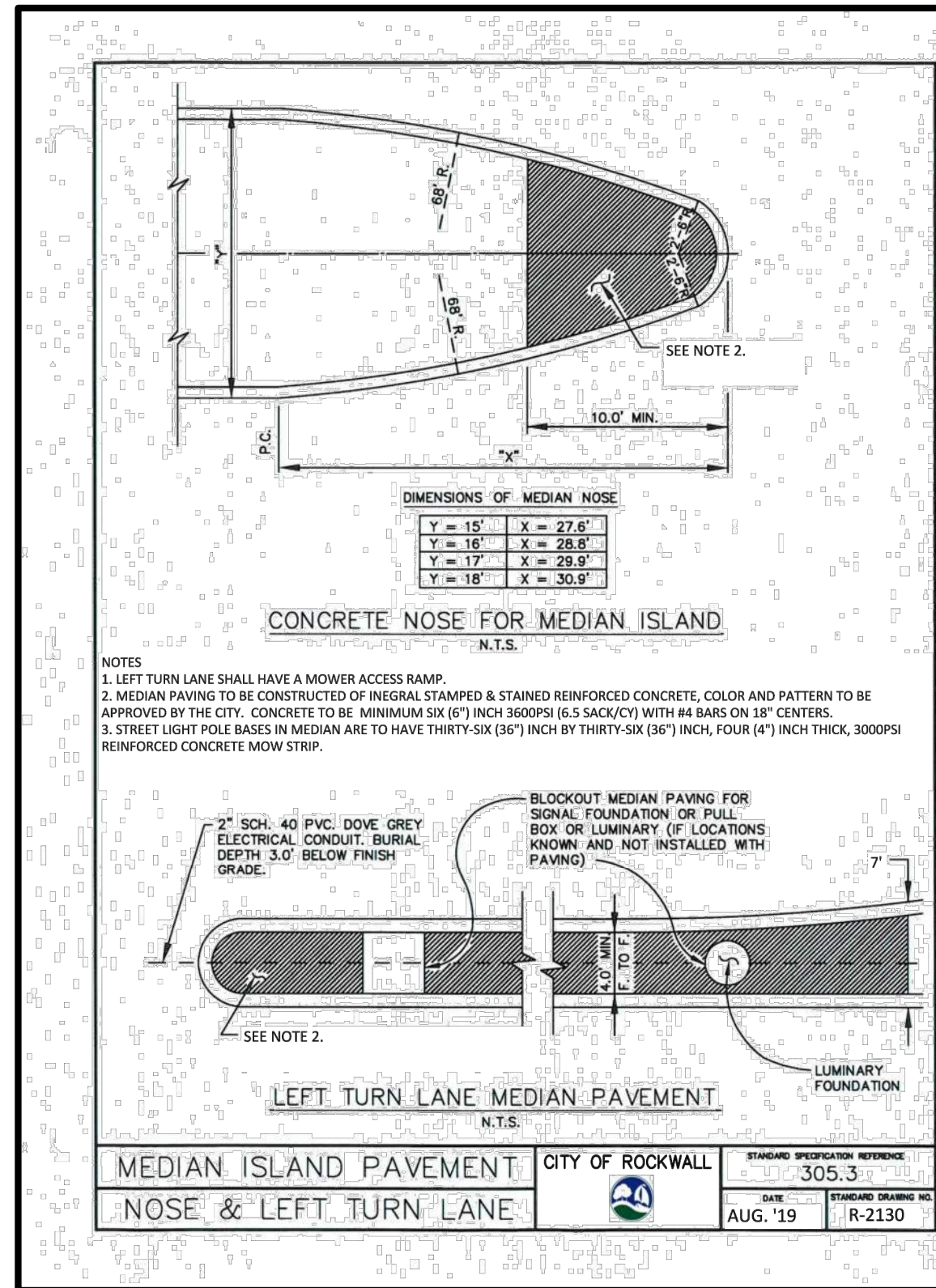


Date: Jun 09, 2021, 8:57:41 AM User: P:\Engineering\Plan Sheets\PMT\_Markings\DT-R2126300.dwg Plot: S:\projects\2021\06\09\20210609\_12\_43\_Civil\2.4.3\_Plan\_Sheets\PMT\_Markings\DT-R2126300.dwg



**RECORD DRAWING**  
THESE RECORD DRAWINGS ARE BASED ON AS-BUILT DOCUMENTS PROVIDED BY THE CONTRACTOR OR DEVELOPER. FIELD INSPECTION OF CONSTRUCTION, IF REQUIRED FOR COMPLIANCE WITH CERTAIN REGULATORY STANDARDS, WAS NOT PERFORMED BY THE DESIGN ENGINEER. IT IS NOT GUARANTEED THAT THIS DOCUMENT REPRESENTS "AS-BUILT" CONDITIONS.  
03/22/2022


**UTILITY NOTE**

THE EXISTING UTILITIES SHOWN ON THESE PLANS WERE COMPILED FROM VARIOUS SOURCES AND ARE INTENDED TO SHOW THE GENERAL EXISTENCE AND LOCATION OF THE UTILITY INFORMATION ON THE PLANS. THE CONTRACTOR SHALL CONTACT A UTILITY LOCATING SERVICE 48 HOURS PRIOR TO ANY CONSTRUCTION ACTIVITY. THE CONTRACTOR SHALL VERIFY THE EXACT LOCATION AND OF ALL EXISTING UTILITIES AND DETERMINE IF THERE ARE ANY CONFLICTS WITH THE PROPOSED FACILITIES. THE CONTRACTOR SHALL NOTIFY THE ENGINEER IMMEDIATELY WHEN CONFLICTS WITH EXISTING UTILITIES ARE DISCOVERED.

**RESPONSIBILITY NOTE**

ALL RESPONSIBILITY FOR THE ADEQUACY OF DESIGN REMAINS WITH THE DESIGN ENGINEER. THE CITY OF ROCKWALL, IN REVIEWING AND RELEASING PLANS FOR CONSTRUCTION, ASSUMES NO RESPONSIBILITY FOR THE ADEQUACY OR ACCURACY OF DESIGN.

NO.	REVISION	DATE



**PAPE-DAWSON ENGINEERS**  
FORT WORTH | SAN ANTONIO | AUSTIN | HOUSTON | DALLAS  
6500 W. HWY. STE. 700 | FT. WORTH, TX 76102 | 817.870.8668  
TEXAS BOARD OF PROFESSIONAL ENGINEERS, FIRM REGISTRATION #470

**GIDEON GROVE - PHASE 2**  
CITY OF ROCKWALL, ROCKWALL COUNTY, TEXAS  
PAVEMENT DETAILS

PLAT NO.	#
JOB NO.	6126300
DATE	June 21
DESIGNER	
CHECKED	DRAWN
SHEET	33