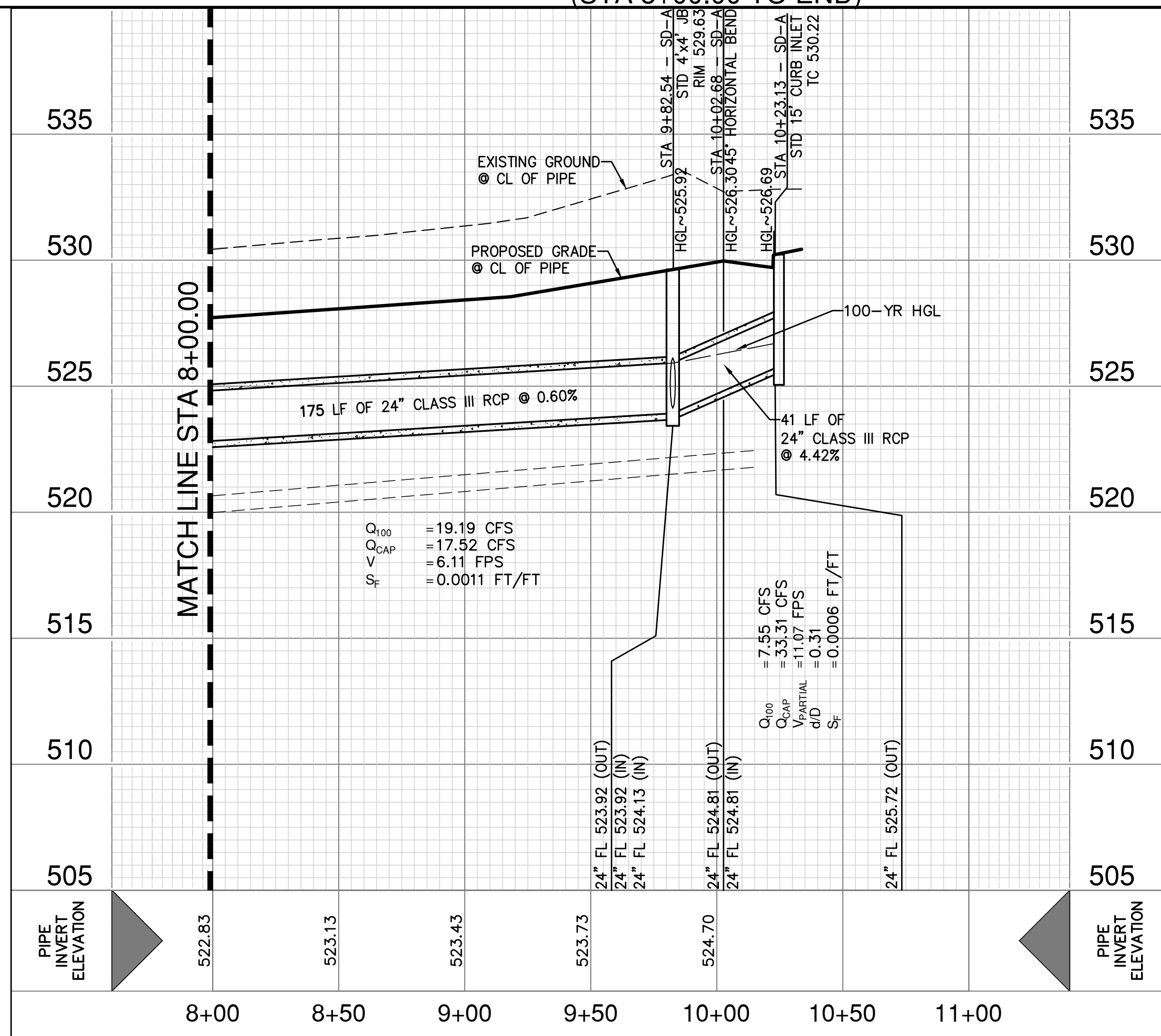


STORM DRAIN A
(STA 8+00.00 TO END)

HORIZ. SCALE: 1" = 40'
VERT. SCALE: 1" = 4'



RECORD DRAWING
THESE RECORD DRAWINGS ARE BASED ON AS-BUILT DOCUMENTS PROVIDED BY THE CONTRACTOR OR DEVELOPER. FIELD INSPECTION OF CONSTRUCTION, IF REQUIRED FOR COMPLIANCE WITH CERTAIN REGULATORY STANDARDS, WAS NOT PERFORMED BY THE DESIGN ENGINEER. IT IS NOT GUARANTEED THAT THIS DOCUMENT REPRESENTS AS-BUILT CONDITIONS.
03/22/2022

STORM DRAIN A1B
(STA 0+00.00 TO END)

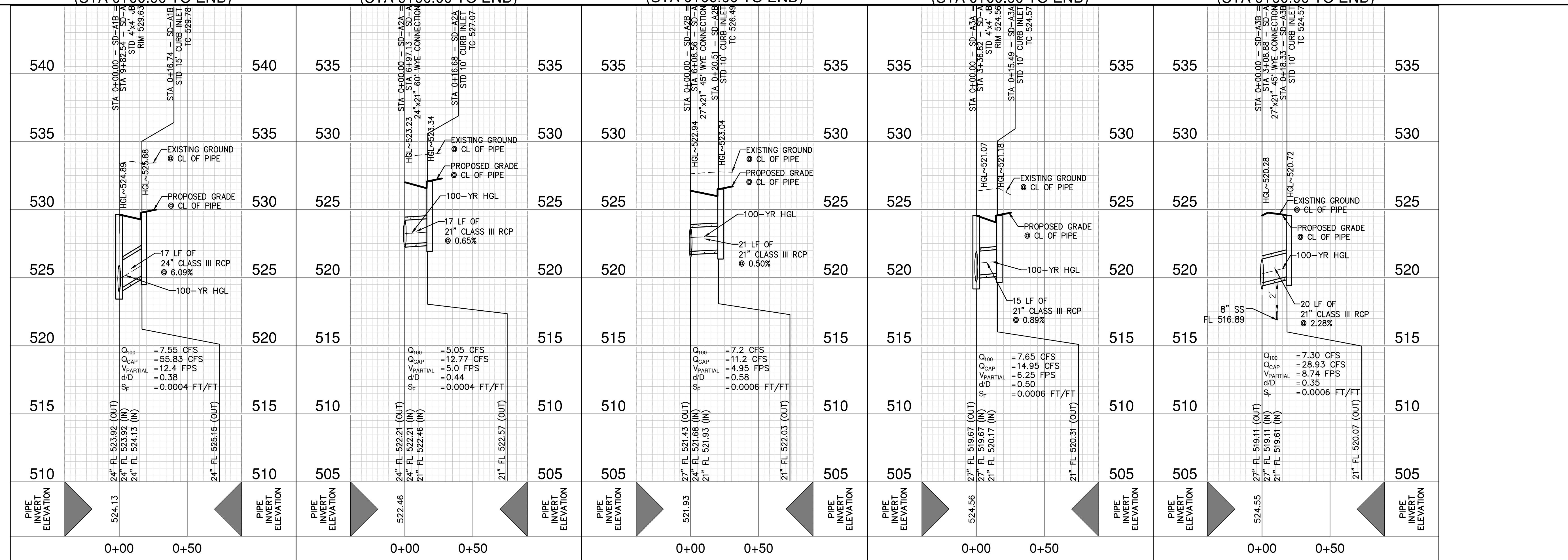
STORM DRAIN A2A
(STA 0+00.00 TO END)

STORM DRAIN A2B
(STA 0+00.00 TO END)

STORM DRAIN A3A
(STA 0+00.00 TO END)

STORM DRAIN A3B
(STA 0+00.00 TO END)


HORIZ. SCALE: 1" = 40'
VERT. SCALE: 1" = 4'



Date: Jun 09, 2021, 15:06:41 User: R. L. Ferguson
File: S:\Projects\2021\06\09\20210609_12.4.3 Plan Sheets\SD-A-012021.dwg

THIS DOCUMENT HAS BEEN PRODUCED FROM MATERIAL THAT WAS STORED AND/OR TRANSMITTED ELECTRONICALLY AND MAY HAVE BEEN INADVERTENTLY ALTERED. RELY ONLY ON FINAL HARDCOPY MATERIALS BEARING THE CONSULTANT'S ORIGINAL SIGNATURE AND SEAL. AERIAL IMAGERY PROVIDED BY GOOGLE/© UNLESS OTHERWISE NOTED. Imagery © 2016, CAROL Digital Globe, Texas Orthology Program, USDA Farm Service Agency.

NO.	REVISION	DATE



PAPE-DAWSON ENGINEERS
FORT WORTH | SAN ANTONIO | AUSTIN | HOUSTON | DALLAS
6500 W HWY. STE 700 | FT. WORTH, TX 76102 | 817.870.8668
TEXAS BOARD OF PROFESSIONAL ENGINEERS, FIRM REGISTRATION #170

GIDEON GROVE - PHASE 2
CITY OF ROCKWALL, ROCKWALL COUNTY, TEXAS
STORM DRAIN LINE A
LATERAL PROFILES

PLAT NO.	#
JOB NO.	6126300
DATE	June 21
DESIGNER	ML
CHECKED	ASR DRAWN TB
SHEET	10