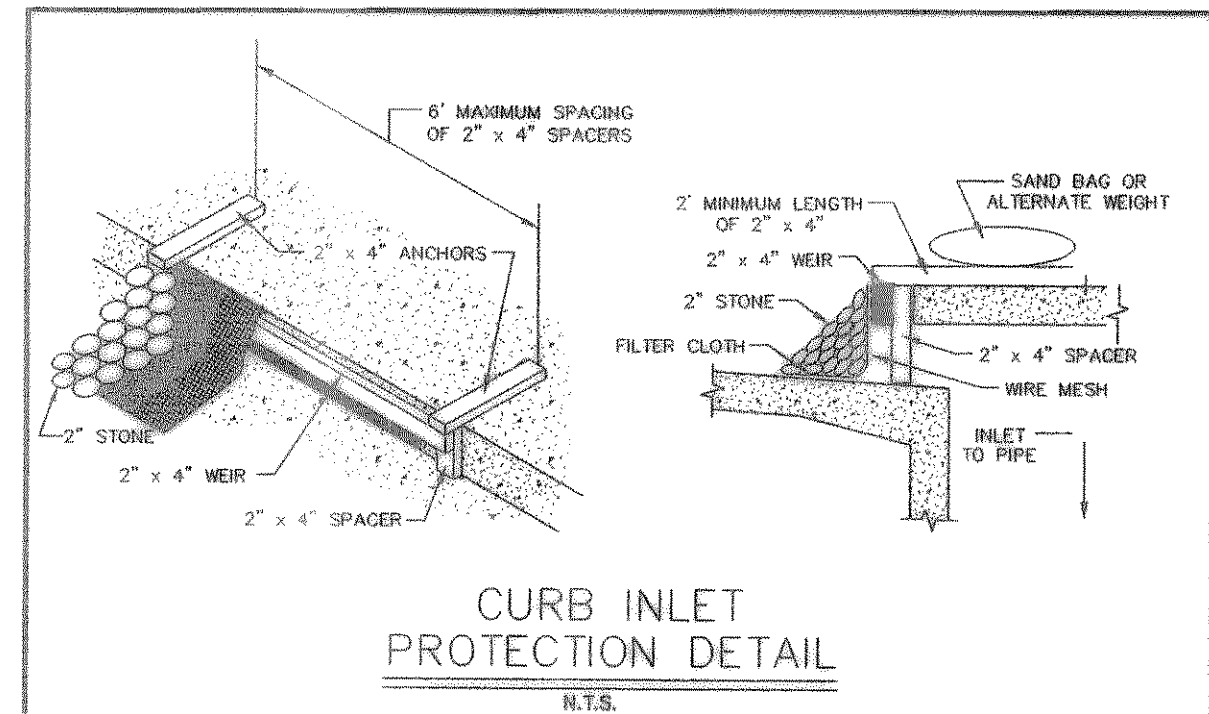
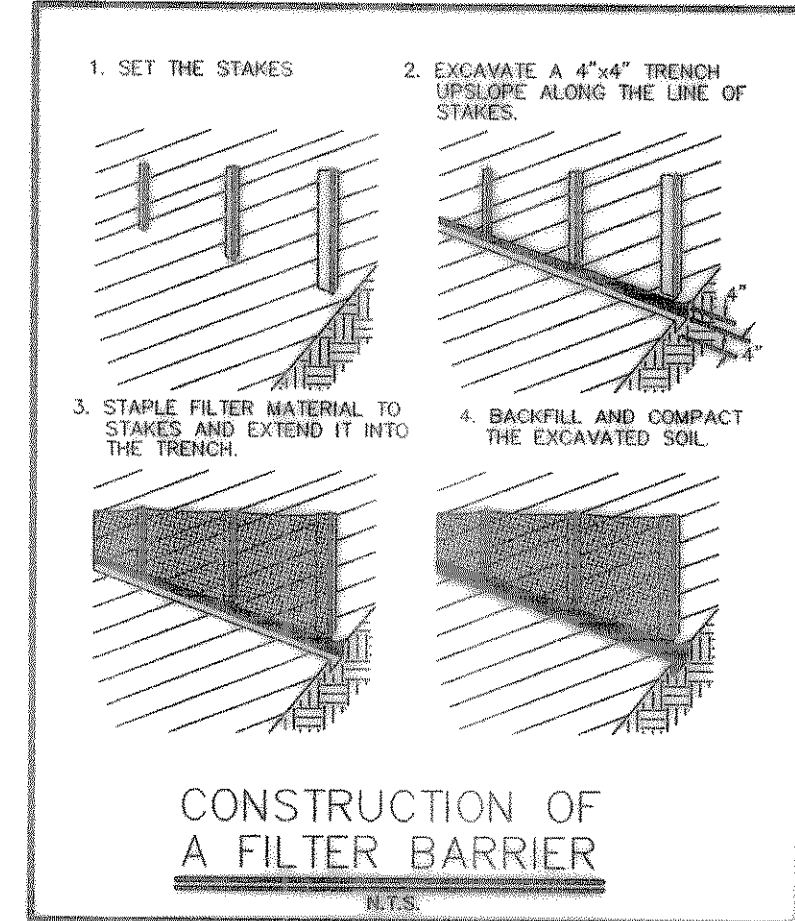
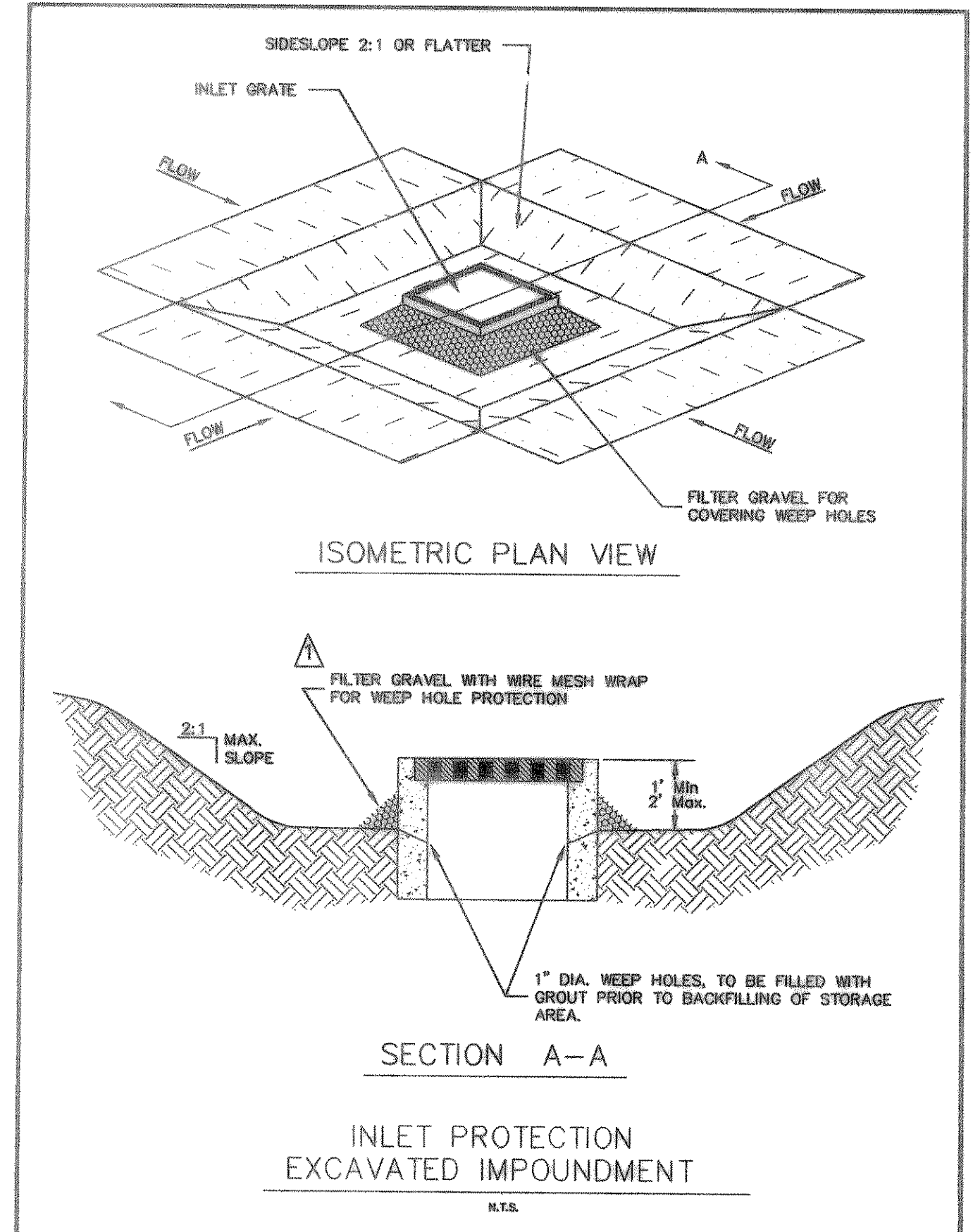



EROSION CONTROL DETAILS



B.M.
CITY OF ROCKWALL BRASS DISK ON
N.E. CORNER OF 20' INLET ON WEST
SIDE STEEPLE CHASE LANE, 1,040' +/-
SOUTH OF THE INTERSECTION OF STEEPLE
CHASE LANE AND OAK DRIVE.
ELEV.: 540.50

B.M.
CITY OF ROCKWALL BRASS DISK ON
N.W. CORNER OF 20' INLET ON WEST
SIDE SKYLAR DRIVE, 75' +/- NORTH OF
THE INTERSECTION OF SKYLAR DRIVE
AND HUNTERS GLEN.
ELEV.: 532.63



REVISION DESCRIPTION	DATE	SCALE	DESIGN	DRAWN
REV. PER 4th CITY REVIEW	4/30/98	1" = 40'	H.L.E.	
REV. PER 2nd CITY REVIEW	4/30/98			
REV. PER CITY REVIEW	1/28/98			

HAROLD L. EVANS
CONSULTING ENGINEER
P.O. BOX 20855
2321 GUS THOMASSON ROAD, SUITE 102
DALLAS, TEXAS 75228, (214) 328-8133

LOT GRADING AND EROSION CONTROL PLAN		FOXCHASE PHASE 5 CITY OF ROCKWALL	SHEET NO. 16 17 18 19