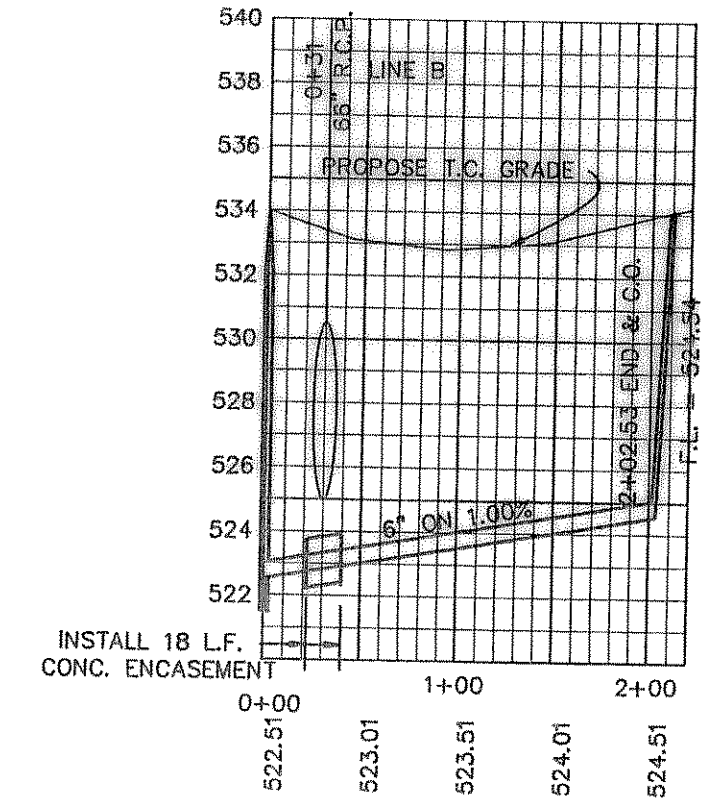
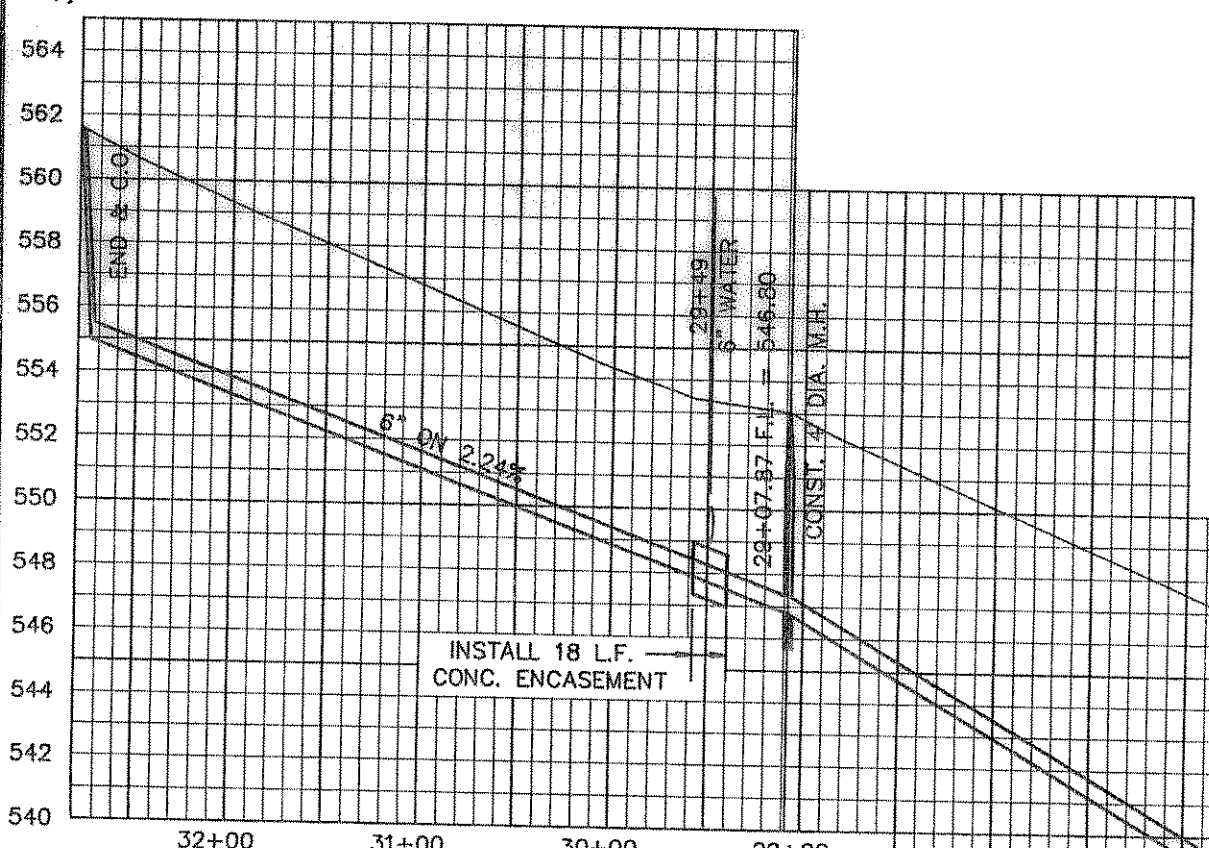

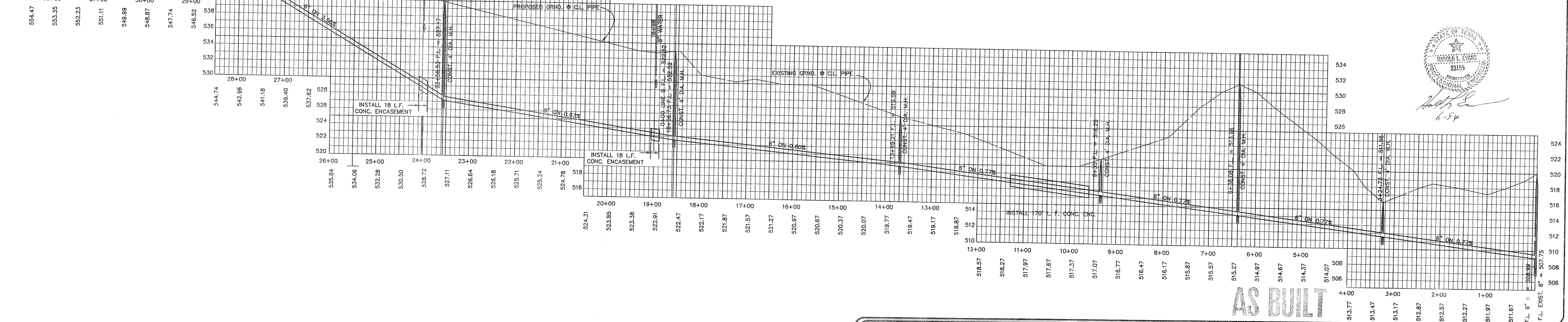


CURVE	RADIUS	LENGTH	TANGENT	CHORD	BEARING	DELTA
CRV # 1	278.50'	87.42'	44.07'	87.06'	N75°24'17"W	175°05'
CRV # 2	2867.77'	278.38'	139.33'	278.25'	N63°20'14"W	061°24'
CRV # 3	268.71'	135.25'	69.09'	133.82'	S15°37'20"W	28°50'13"
CRV # 4	271.50'	82.78'	41.71'	82.46'	N04°38'57"W	17°28'12"
CRV # 5	648.50'	254.67'	128.99'	253.03'	N74°37'51"W	22°30'00"
CRV # 6	203.50'	257.68'	149.35'	240.81'	N27°19'50"W	72°33'03"
CRV # 7	321.50'	65.81'	33.02'	65.70'	S83°05'06"E	114°43'44"
CRV # 8	250.00'	274.19'	152.72'	260.53'	N32°28'14"E	62°50'23"
CRV # 8	936.50'	178.86'	89.70'	178.59'	N06°43'19"E	105°56'54"



B.M.
TOP OF EXISTING SANITARY SEWER MANHOLE
AT SANITARY STATION 0+00 LINE "A".
ELEVATION = 523.63

B.M.
TOP OF CURB ON THE SOUTH SIDE OF OAK DRIVE
OPPOSITE THE CORNER OF LOT 8 & LOT 9.
BLOCK A OF FOXCHASE ADDITION.
ELEVATION = 550.50



AS BUILT

REVISION DESCRIPTION DATE: 6/30/84		SCALE 1" = 100' 1" = 6"		DESIGN H.L.E.		DRAWN	
HAROLD L. EVANS CONSULTING ENGINEER P.O. BOX 28365 2381 CUS THOMASSON ROAD, SUITE 102 DALLAS, TEXAS 75228, (214) 328-8133				OFFSITE SANITARY SEWER			
FOXCHASE III CITY OF ROCKWALL				SHEET NO. 7 10		JOB NO. 98121	