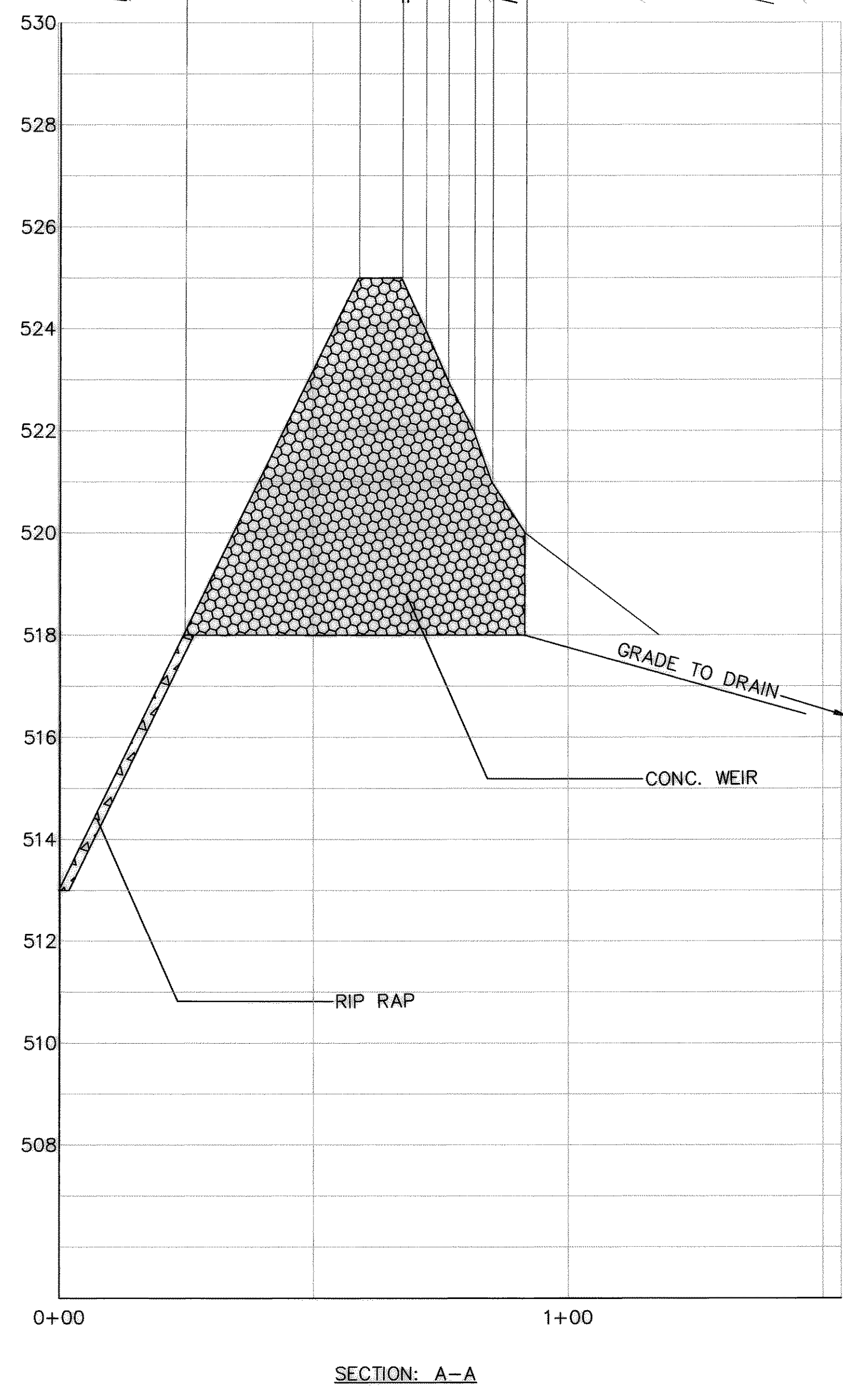
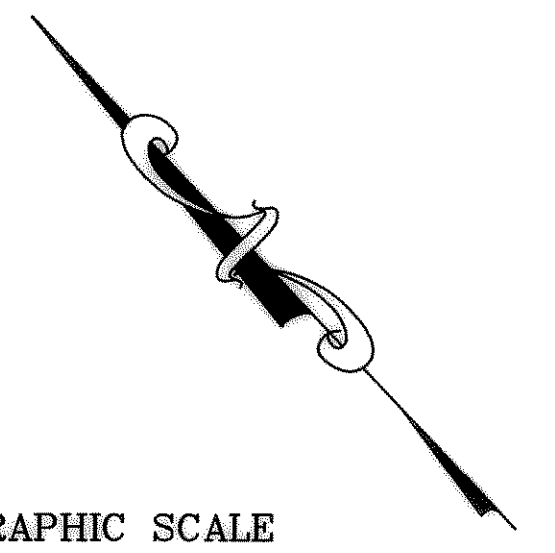
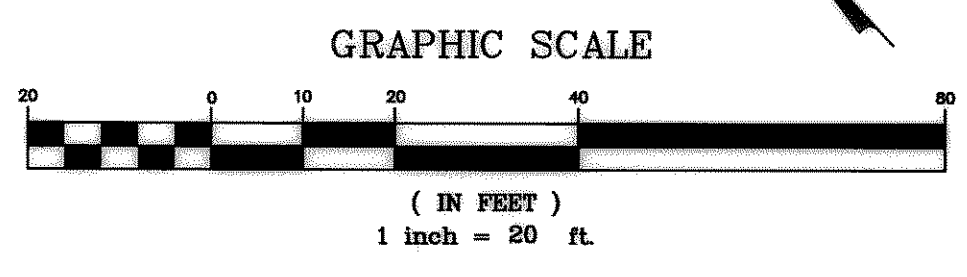


THE SEAL APPEARING ON THIS PLAN IS THE PROPERTY OF W.L. DOUPHRATE II TEXAS P.E. NO. 80102 ON 10/27/06

DOUPHRATE & ASSOCIATES, INC.
 ENGINEERING - PROJECT MANAGEMENT - SURVEYING
 2235 RIDGE RD., # 200 ROCKWALL, TEXAS 75087
 PHONE: (972)771-9004 FAX: (972)771-9005



REVISED TO CONFORM TO CONSTRUCTION RECORDS.
[Signature] DATE: 10/27/06

- GENERAL NOTES:**
1. THIS PLAN MUST BE READ IN CONJUNCTION WITH OTHER PLANS IN THE CIVIL PLAN SET.
 2. THE X-SECTION B-B IS SHOWN ON SHEET 32B.
 3. THE WEIR WALL SHALL BE 6 INCHES THICK, 4200 PSI CONCRETE WITH #3 REBAR AT 18" O.C.E.W.

**WEIR PLAN & L-SECTION
 FLAGSTONE ESTATES
 CITY OF ROCKWALL
 ROCKWALL COUNTY, TEXAS**

REVISION
KEB.
CHECKED
DRAWN
6/06
DATE
0114 32C Detention
PROJECT
32C
OF