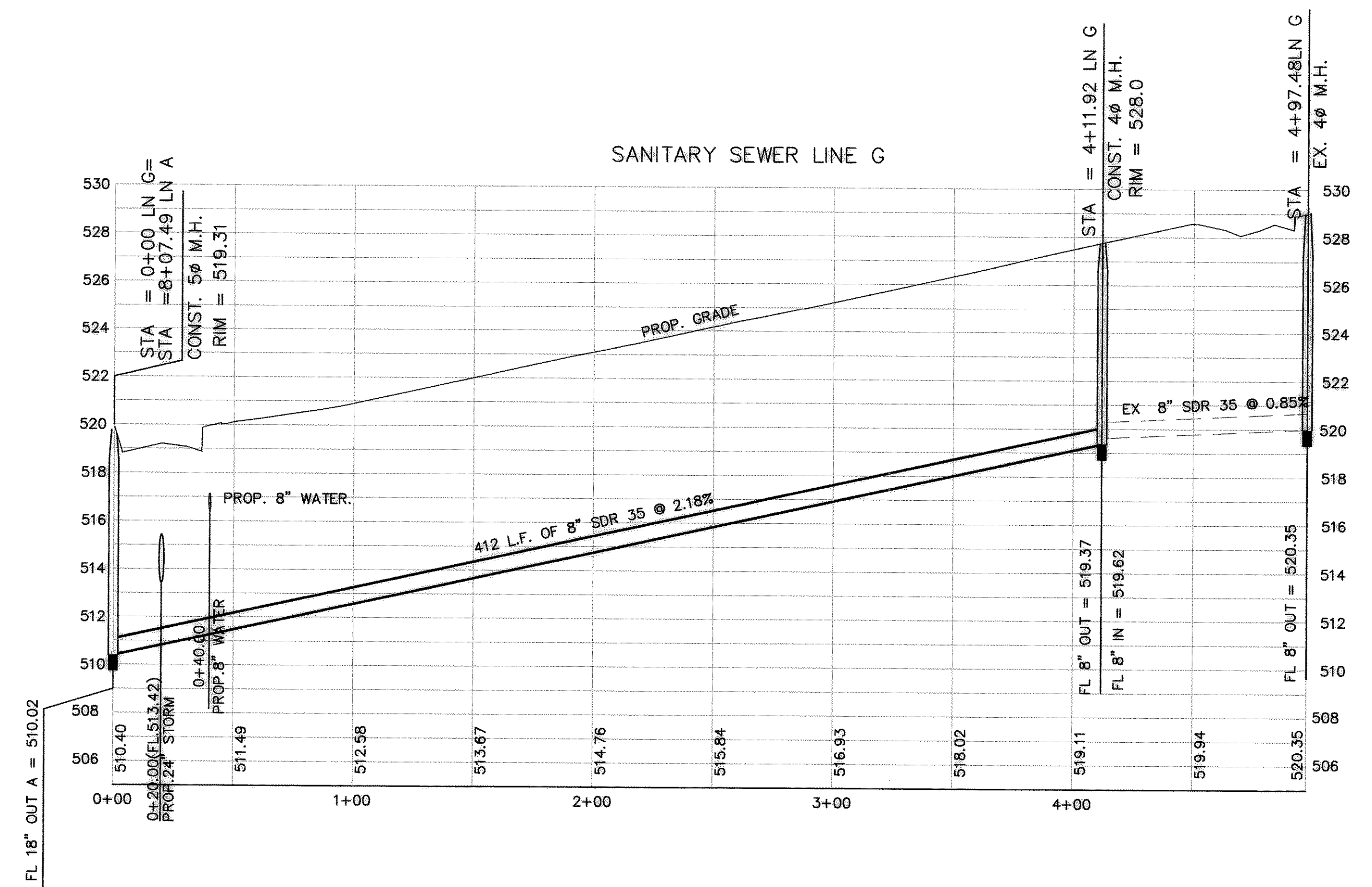


THE SEAL APPEARING ON THIS DOCUMENT WAS AUTHORIZED BY W.L. DOUGHRTE IN TEXAS P.E. NO. 60102 ON 12/27/64

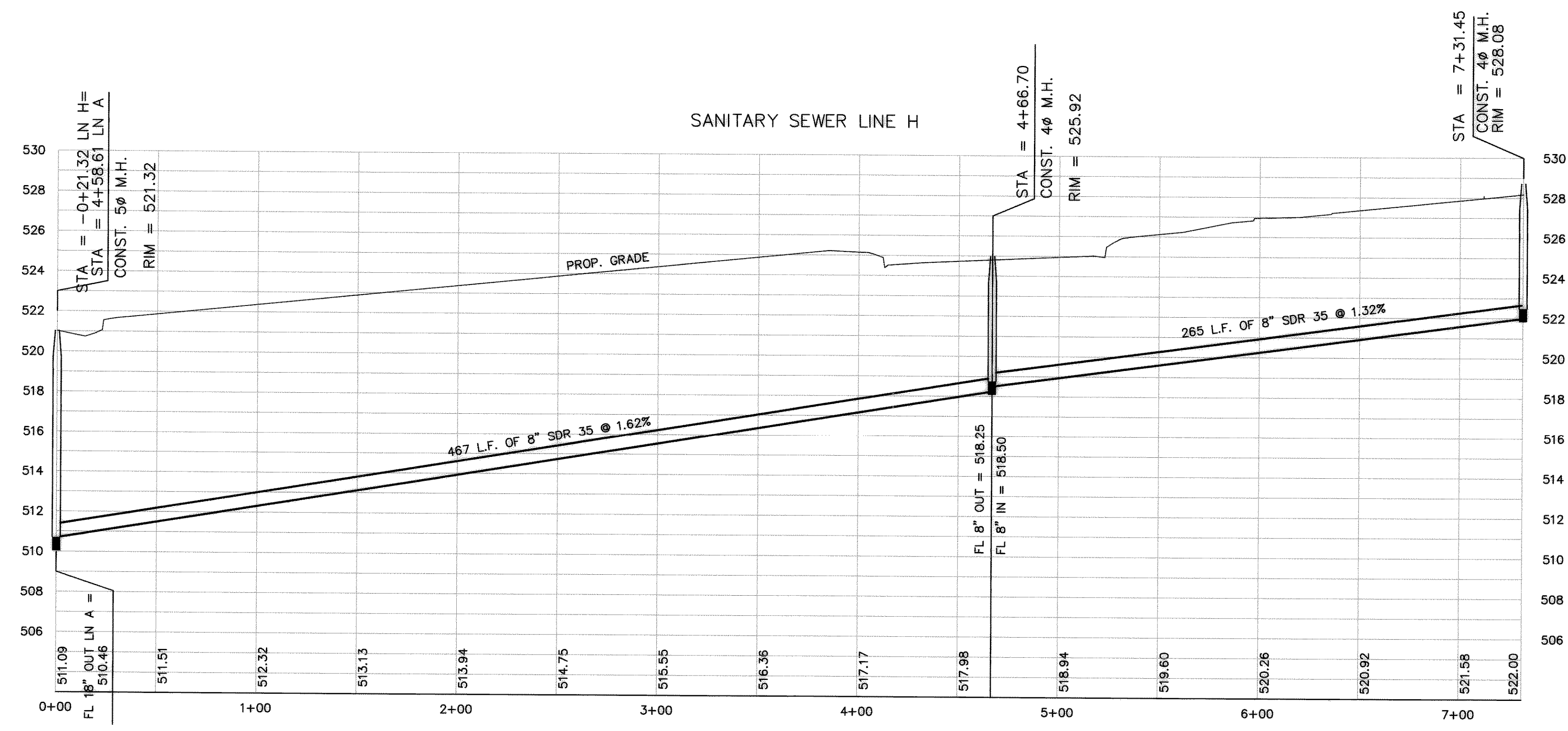
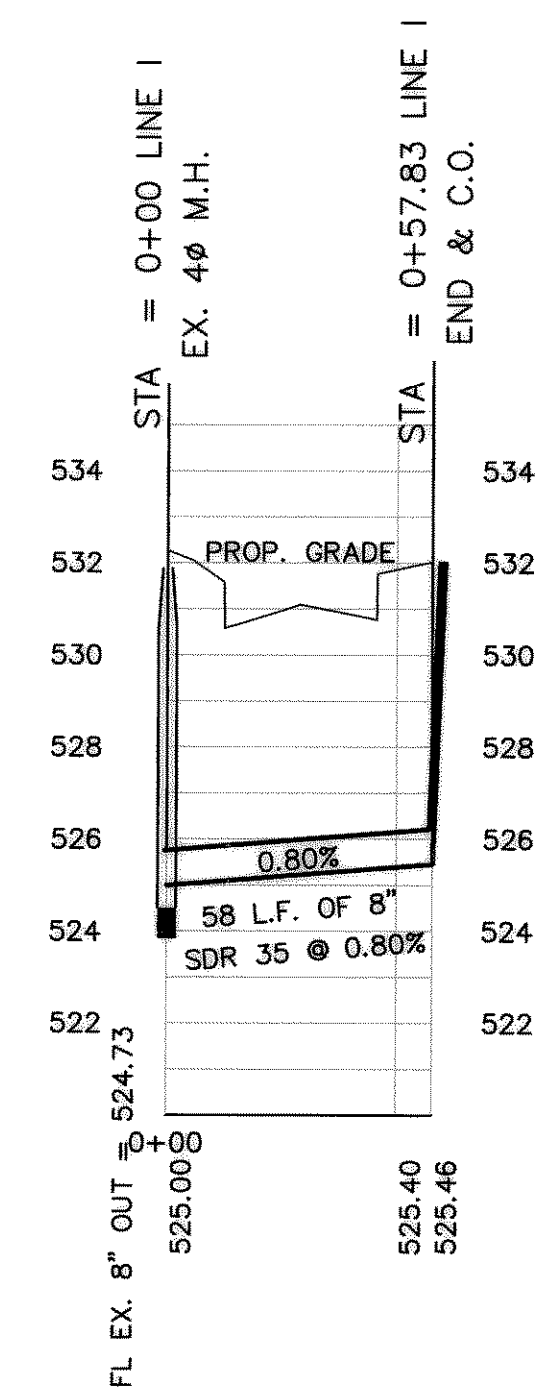
DOUPHRATE & ASSOCIATES, INC.
 ENGINEERING - PROJECT MANAGEMENT - SURVEYING
 2255 RIDGE RD., # 200 ROCKWALL, TEXAS 75087
 PHONE: (972)771-9004 FAX: (972)771-9005

SANITARY SEWER PROFILES
 LINES G & H & I & J
 FLAGSTONE ESTATES
 CITY OF ROCKWALL, ROCKWALL COUNTY, TEXAS

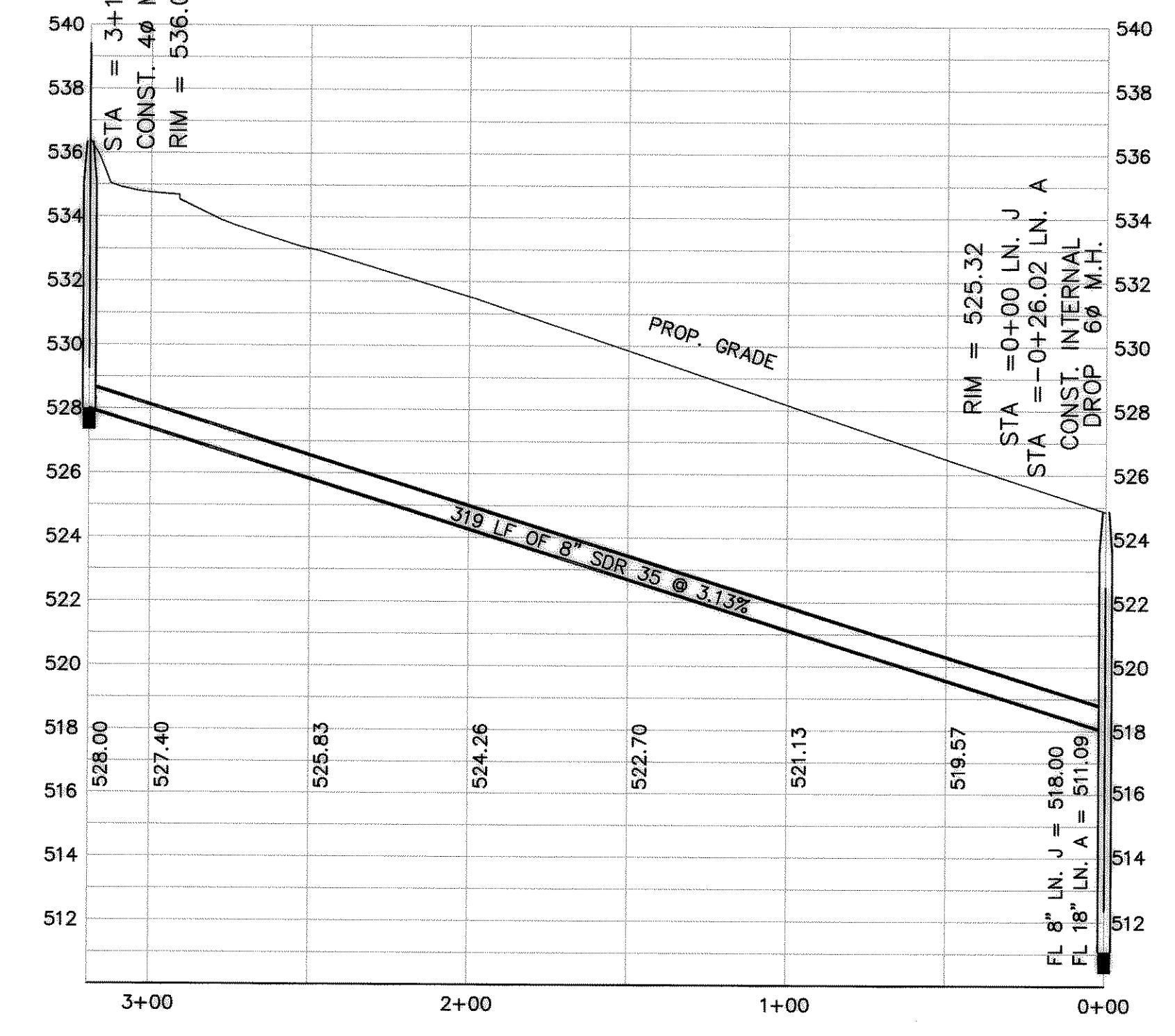
REVISION
W.L.D. CHECKED
KEB. DRAWN
9/04 DATE
014SSP-3 PROJECT
29 OF



SANITARY SEWER LINE I



SANITARY SEWER LINE J



REVISED TO CONFORM TO CONSTRUCTION RECORDS.
 DATE: 10/29/04

BENCHMARKS:
 B.M. = SQUARE CUT TOP OF CURB CENTER OF CURB INLET N. SIDE OF RALPH HALL PKWY. & 325' EAST OF MIMS ROAD. ELEV = 549.34
 B.M. = SQUARE CUT TOP OF CURB CENTER OF CURB INLET N. SIDE OF RALPH HALL PKWY. & 1530' EAST OF MIMS ROAD. ELEV = 540.41