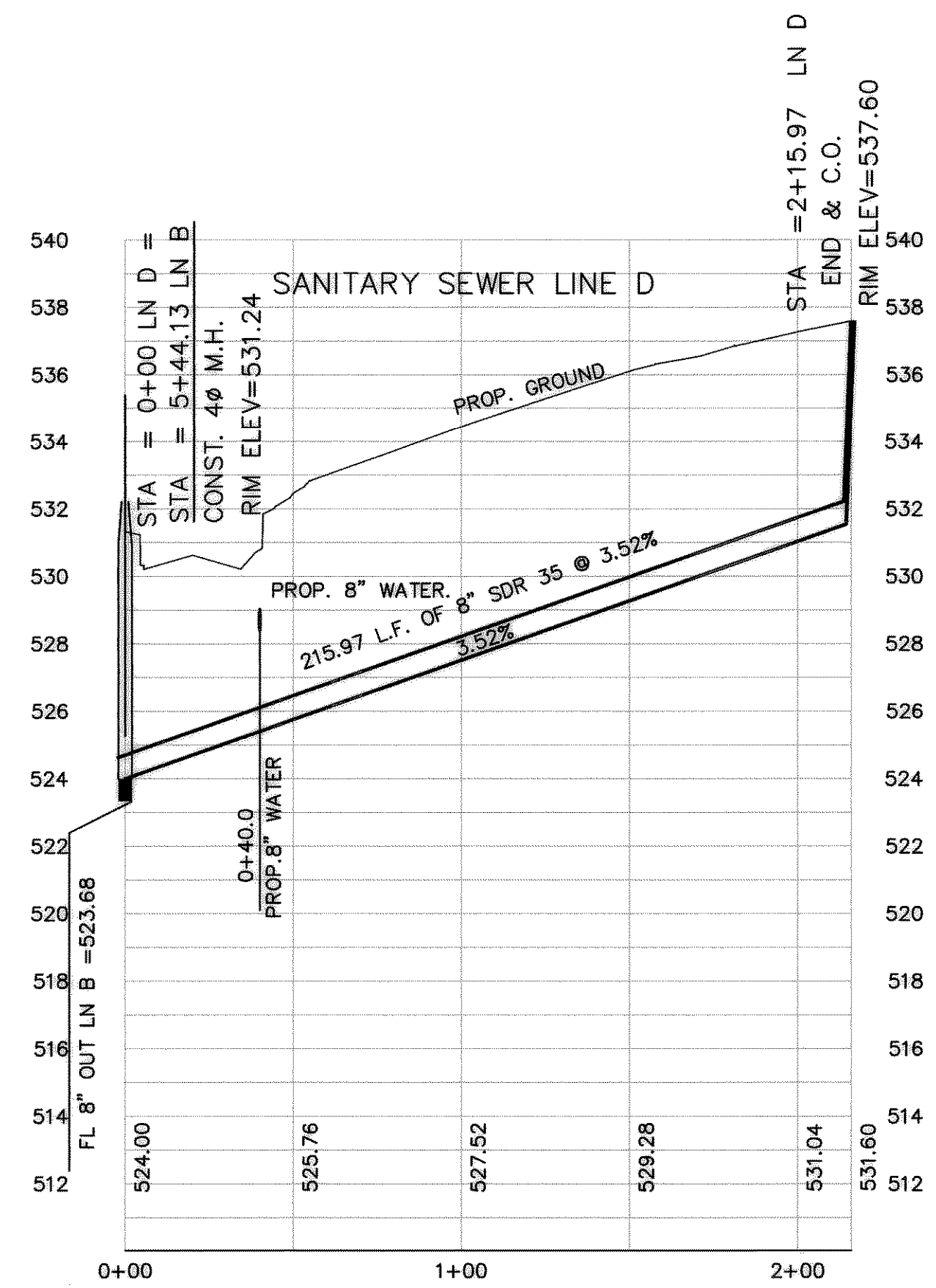
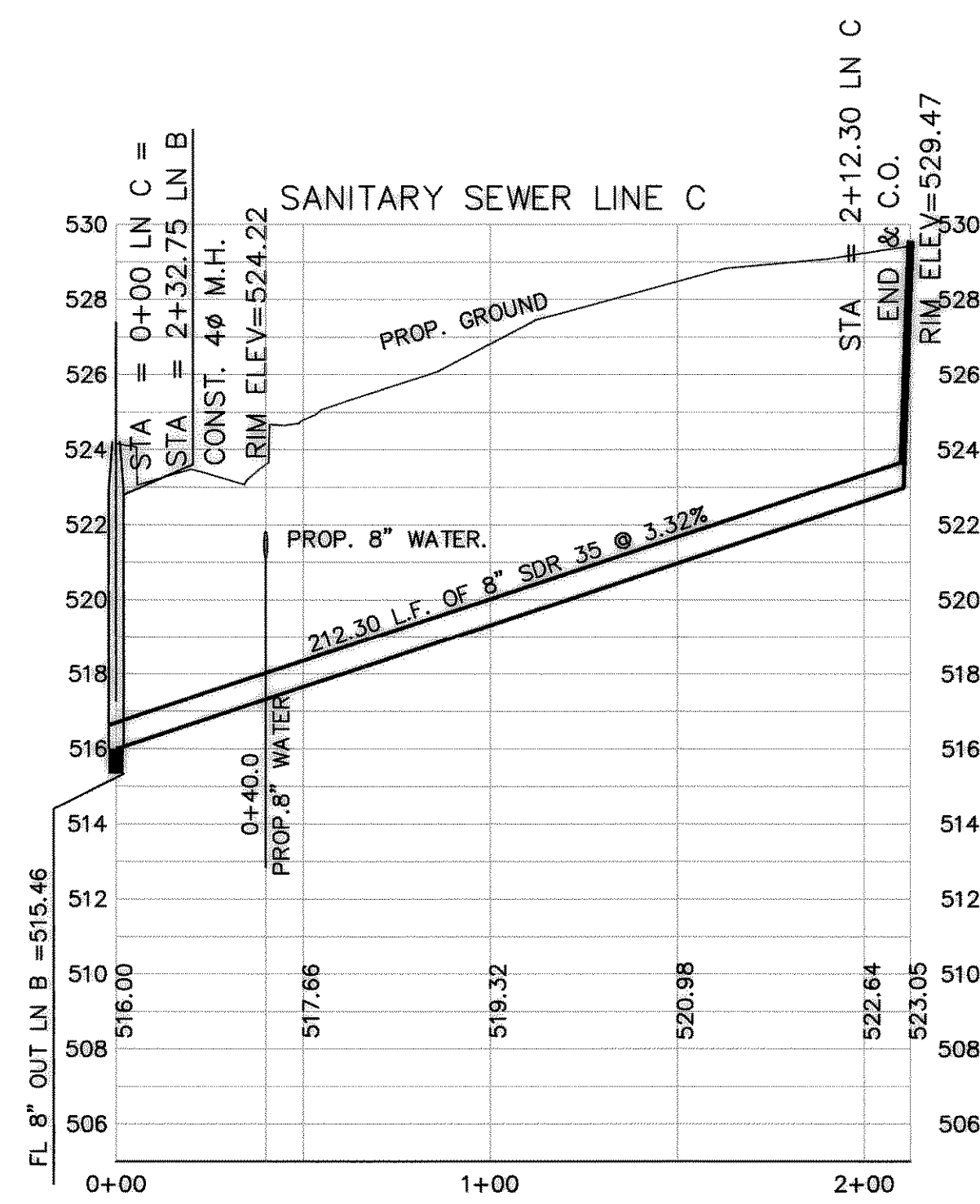
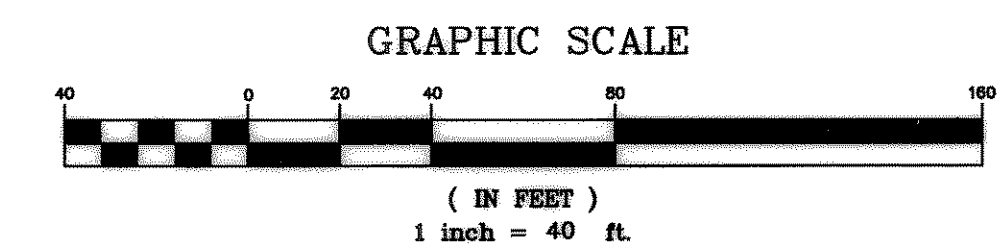
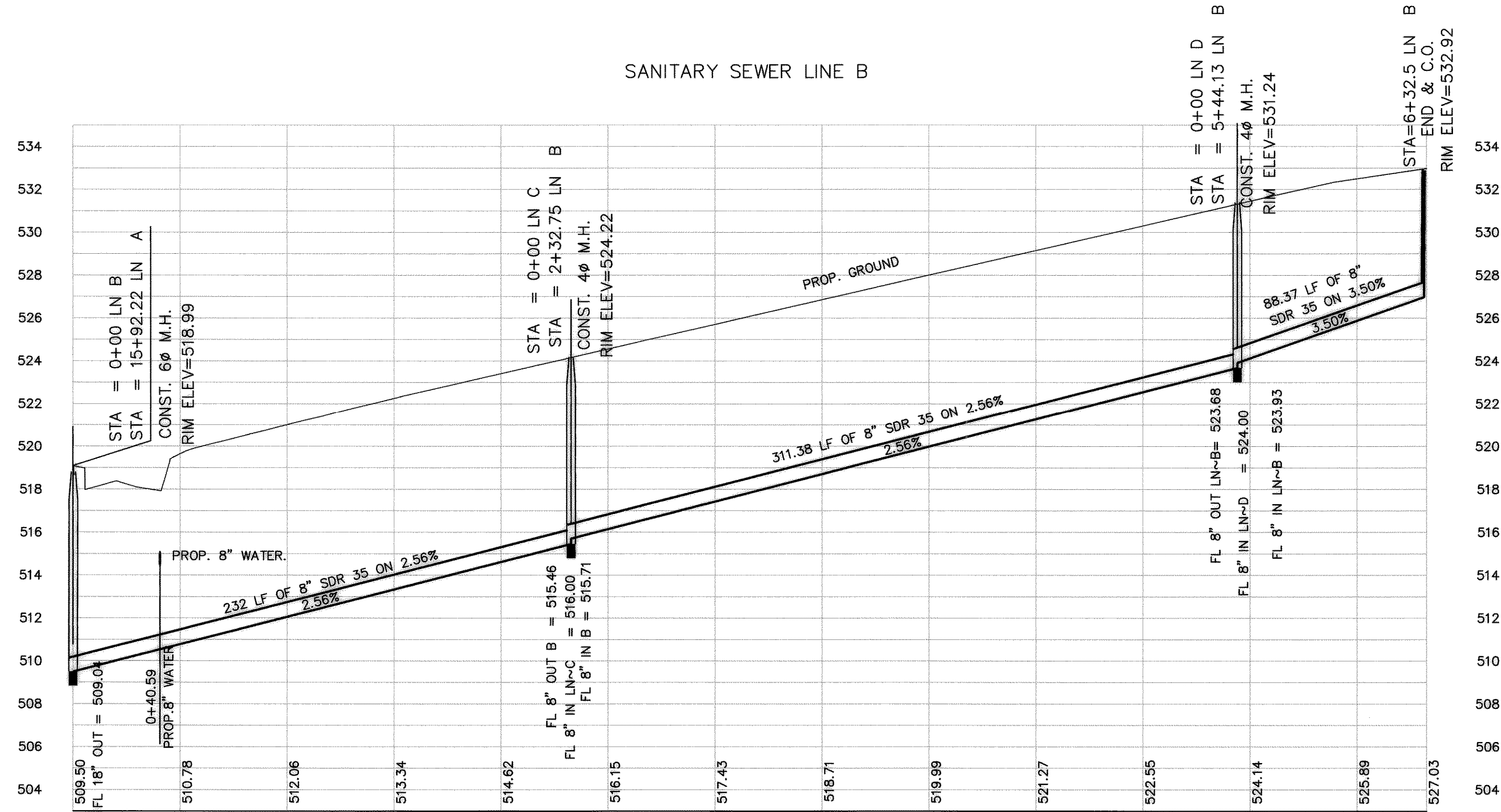


SANITARY SEWER LINE B



REVISED TO CONFORM TO CONSTRUCTION RECORDS.
 DATE: 10/27/06

BENCHMARKS:
 B.M. = SQUARE CUT TOP OF CURB CENTER OF CURB INLET N. SIDE OF RALPH HALL PKWY. & 325th EAST OF MIMS ROAD ELEV = 549.34
 B.M. = SQUARE CUT TOP OF CURB CENTER OF CURB INLET N. SIDE OF RALPH HALL PKWY. & 1530th EAST OF MIMS ROAD ELEV = 540.41

SANITARY SEWER PROFILES
 LINES B, C & D
 FLAGSTONE ESTATES
 CITY OF ROCKWALL, ROCKWALL COUNTY, TEXAS

REVISION	
CHECKED	W.L.D.
DRAWN	K.E.B.
DATE	9/04
PROJECT	0114SSP-1

DOUPHRATE & ASSOCIATES, INC.
 ENGINEERING - PROJECT MANAGEMENT - SURVEYING
 2255 RIDGE RD., # 200 ROCKWALL, TEXAS 75087
 PHONE: (972)771-9004 FAX: (972)771-9005

THE SEAL APPEARING ON THIS DOCUMENT WAS AUTHORIZED BY W.L. DOUPHRATE II, P.E. NO. 08102 ON 10/27/06