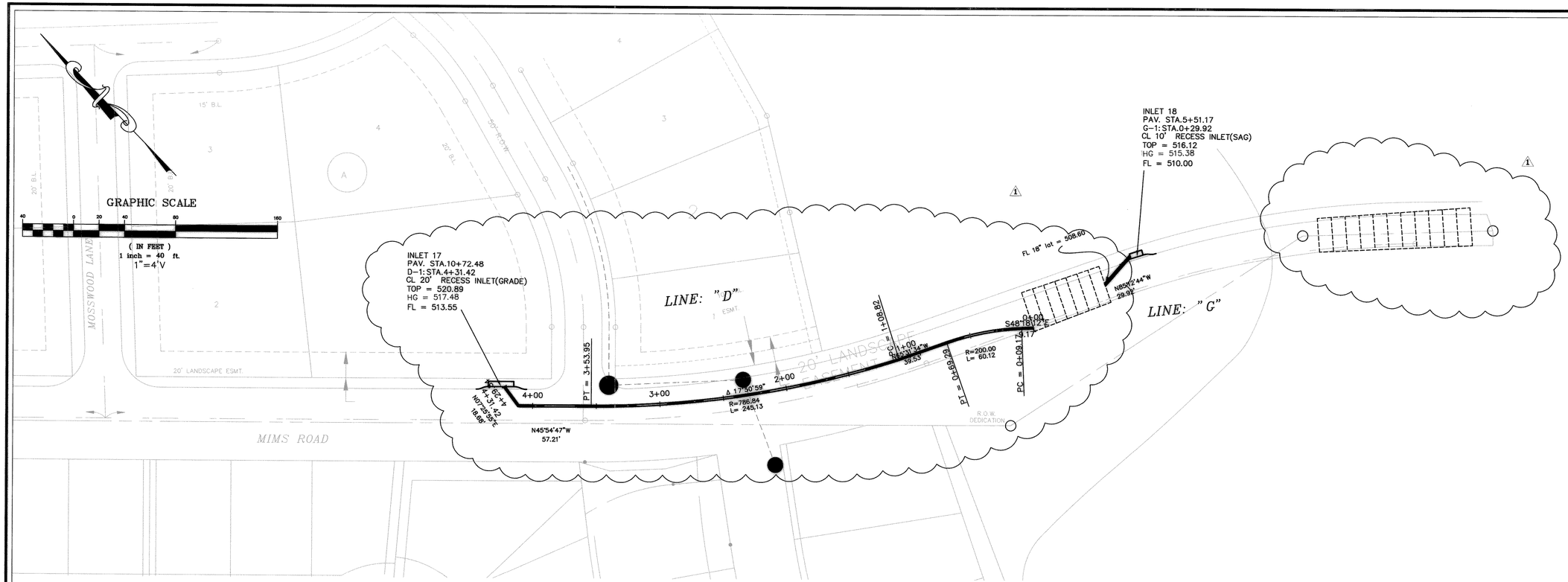

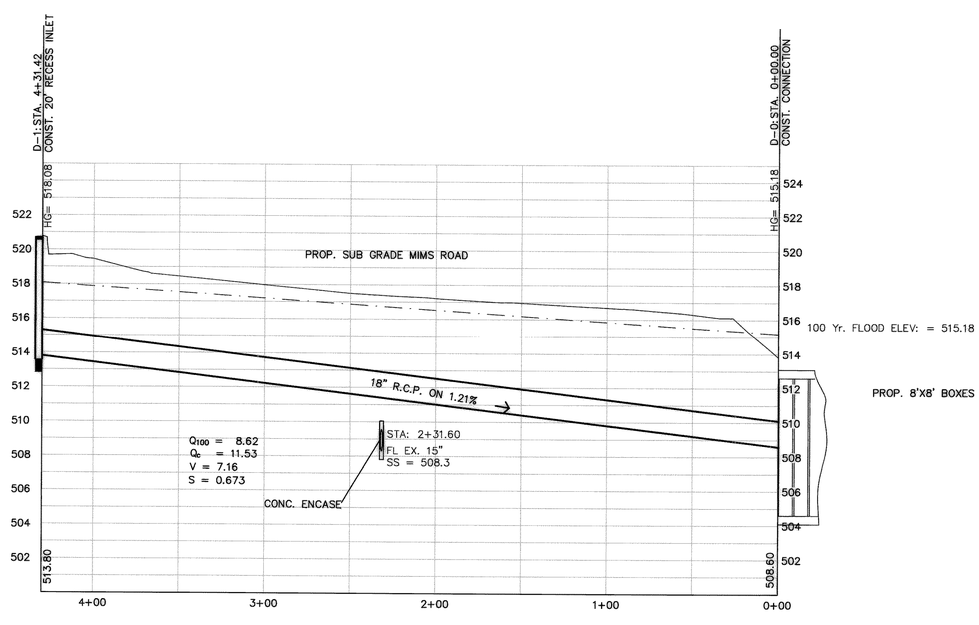

LINE: "D"

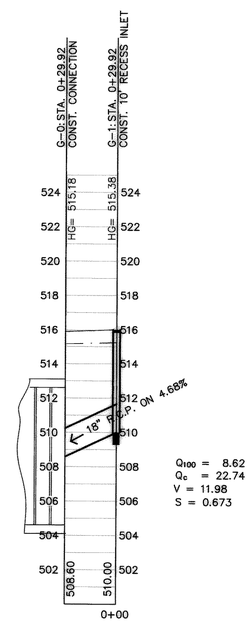

LINE: "G"

DISCLAIMER: THE CULVERTS SHOWN UNDER MIMS ROAD ARE SOLELY DESIGNED BASED ON THE BUFFALO CREEK H&H STUDY PERFOMED BY O'BRIEN ENGINEERING, INC. DATED: JULY 13, 2005 FOR THE CONSTRUCTION OF FLAGSTONE ESTATES. ANY FUTURE DEVELOPMENT ALONG THE SOUTHERN TRIBUTORY SHOULD BE ANALYSED TO ENSURE NO IMPACT ON THE BOX CULVERTS AT MIMS ROAD.

REVISED TO CONFORM TO CONSTRUCTION RECORDS.
DATE: 12/27/06

THE SEAL APPEARING ON THIS DOCUMENT WAS AUTHORIZED BY WILL DOUPHRATE II TEXAS P.E. NO. 60102 ON 10/29/06

DOUPHRATE & ASSOCIATES, INC.
ENGINEERING • PROJECT MANAGEMENT • SURVEYING
2235 RIDGE RD., # 200 ROCKWALL, TEXAS 75087
PHONE: (972)771-9004 FAX: (972)771-9005

STORM LINE (D & G)
FLAGSTONE ESTATES
CITY OF ROCKWALL
ROCKWALL COUNTY, TEXAS

REVISION	1 11-15-05
CHECKED	W.L.D.
DRAWN	K.E.B.
DATE	8/05
PROJECT	0114 37 STM LN D
	37 OF