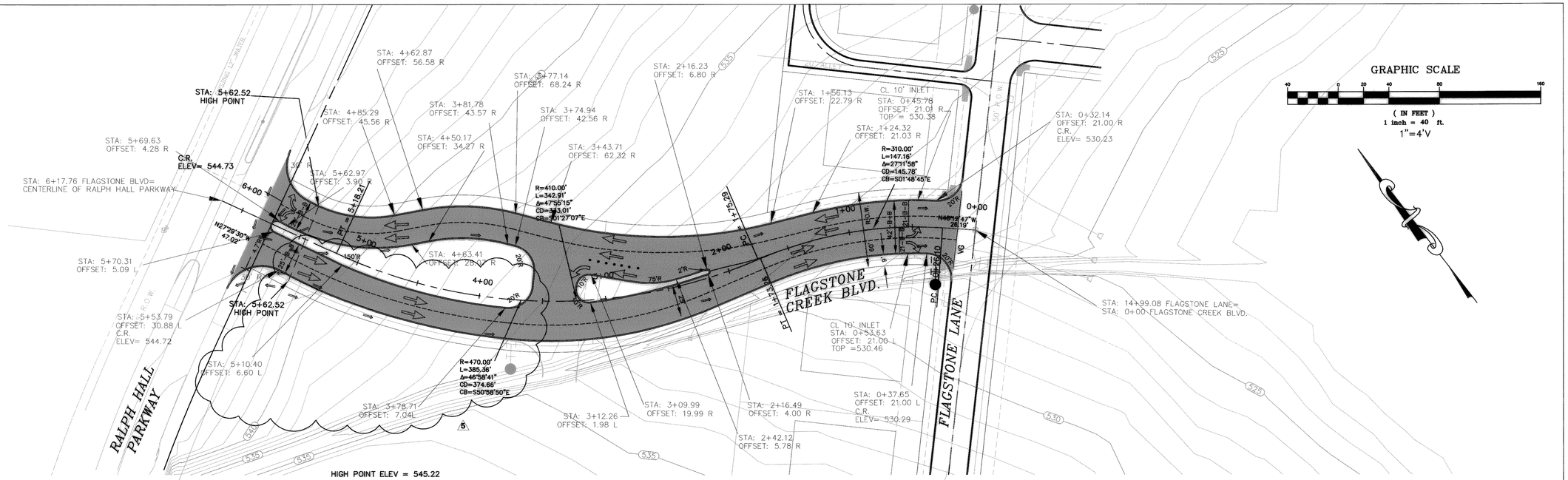

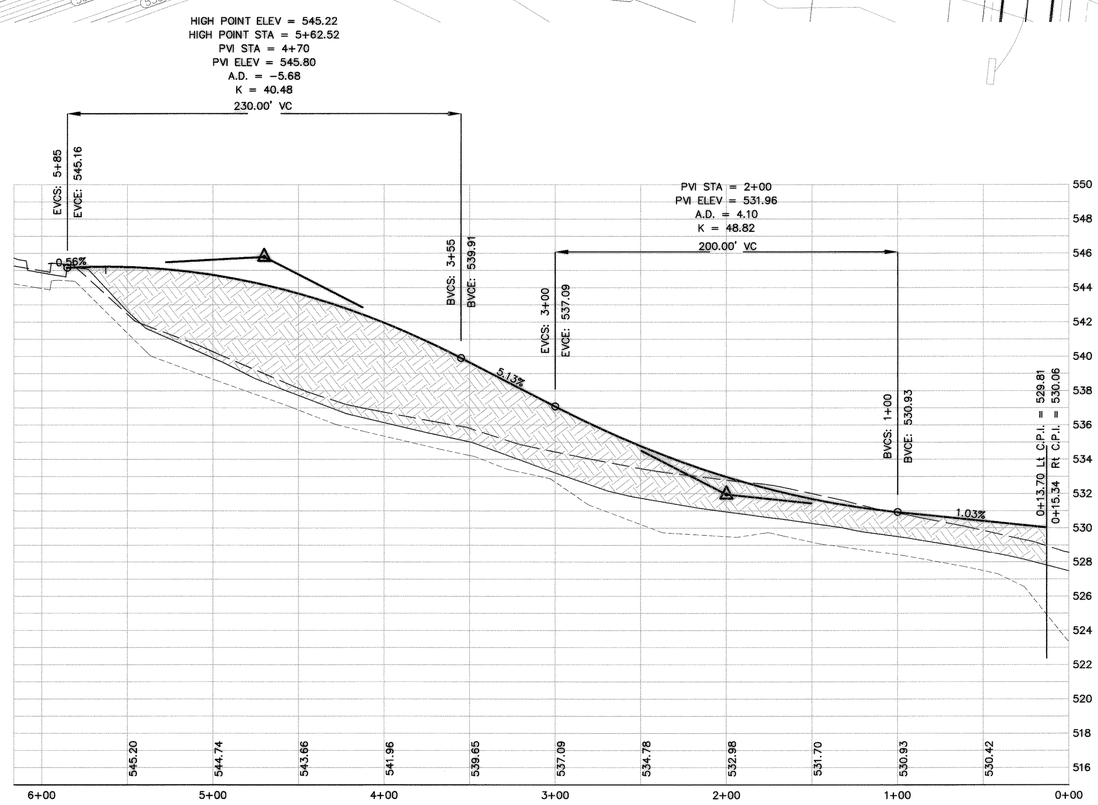

STRIPING DETAIL

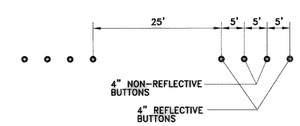

REVISED TO CONFORM TO CONSTRUCTION RECORDS.
DATE: 10/23/06

BENCHMARKS:

B.M. = SQUARE CUT TOP OF CURB CENTER OF CURB INLET N. SIDE OF RALPH HALL PKWY. & 325'± EAST OF MIMS ROAD (45'± W. OF W. PROPERTY LINE)
ELEV = 549.34

B.M. = SQUARE CUT TOP OF CURB CENTER OF CURB INLET N. SIDE OF RALPH HALL PKWY. & 1530'± EAST OF MIMS ROAD (65'± W. OF E. PROPERTY LINE)
ELEV = 540.41

THE SEAL APPEARING ON THIS DOCUMENT WAS AUTHORIZED BY W.L. DOUPHRATE II TEXAS P.E. NO. 60102 ON 1/27/06

DOUPHRATE & ASSOCIATES, INC.
ENGINEERING - PROJECT MANAGEMENT - SURVEYING
2295 RIDGE RD., # 200 ROCKWALL, TEXAS 75087
PHONE: (972)771-9004 FAX: (972)771-9005

PAVING PLAN & PROFILE
FLAGSTONE CREEK BLVD
FLAGSTONE ESTATES
CITY OF ROCKWALL, ROCKWALL COUNTY, TEXAS

REVISION	
3	01-18-06
5	03-08-06

CHECKED	D.L.B.
DRAWN	K.E.B.
DATE	9/04
PROJECT	0114PV-16

23 OF