


1	01/03/07	ALIGNMENT AND PROFILE REVISION STA. 16+84 TO STA. 25+15.78	C-35-37
2	01/03/07	REVISED PLAN STA. FOR AIR RELEASE VALVE	C-35, C-36
3	01/09/07	HORIZONTAL DIRECTIONAL DRILLING FROM STA. 21+12 TO STA. 21+60	C-36
No.	Date	Revisions	App.

Kimley-Horn and Associates, Inc.
 12700 Park Central Drive, Suite 1800
 Dallas, Texas 75251
 Tel. No. (972) 770-1300
 Fax No. (972) 238-9850



EVERGREEN AT ROCKWALL
 OFFSITE FORCE MAIN PLAN & PROFILE

Scale: AS SHOWN
 Designed by: KHA
 Drawn by: KHA
 Checked by: KHA
 Date: MAY 2008
 Project No. 063980013

SHEET C-36

ROCKWALL INDEPENDENT SCHOOL DISTRICT
 VOLUME 67, PAGE 436
 D.R.R.C.T.

CONSTRUCT 4" HDPE (C906-DR11/DIPS) SS FORCE MAIN

TOWNSEND BLVD
 (85' R.O.W.)

LEGEND	
SYM.	DESCRIPTION
— w —	EXISTING WATER LINE
— ss —	EXISTING SS LINE
- - -	R.O.W. LINE
— GAS —	EXISTING UNDERGROUND GAS
— UGT —	EXISTING UNDERGROUND TELEPHONE
— SS —	EXISTING STORM SEWER
- - -	PROPOSED EASEMENT
	ABANDONED WATER LINE
- - -	SIDEWALK

BENCHMARKS:

"□" CUT IN THE EAST END OF HEAD-WALL LOCATED ON THE NORTHWEST CORNER OF THE INTERSECTION OF BOYDSTUN STREET AND CLARK STREET. ELEVATION 534.21

"□" CUT IN THE SOUTHWEST CORNER OF THE HEADWALL LOCATED ON THE WEST SIDE OF INDUSTRIAL BLVD, APPROXIMATELY 250± FEET NORTH OF THE INTERSECTION OF INDUSTRIAL AND THE I-30 ACCESS ROAD. ELEVATION 544.77

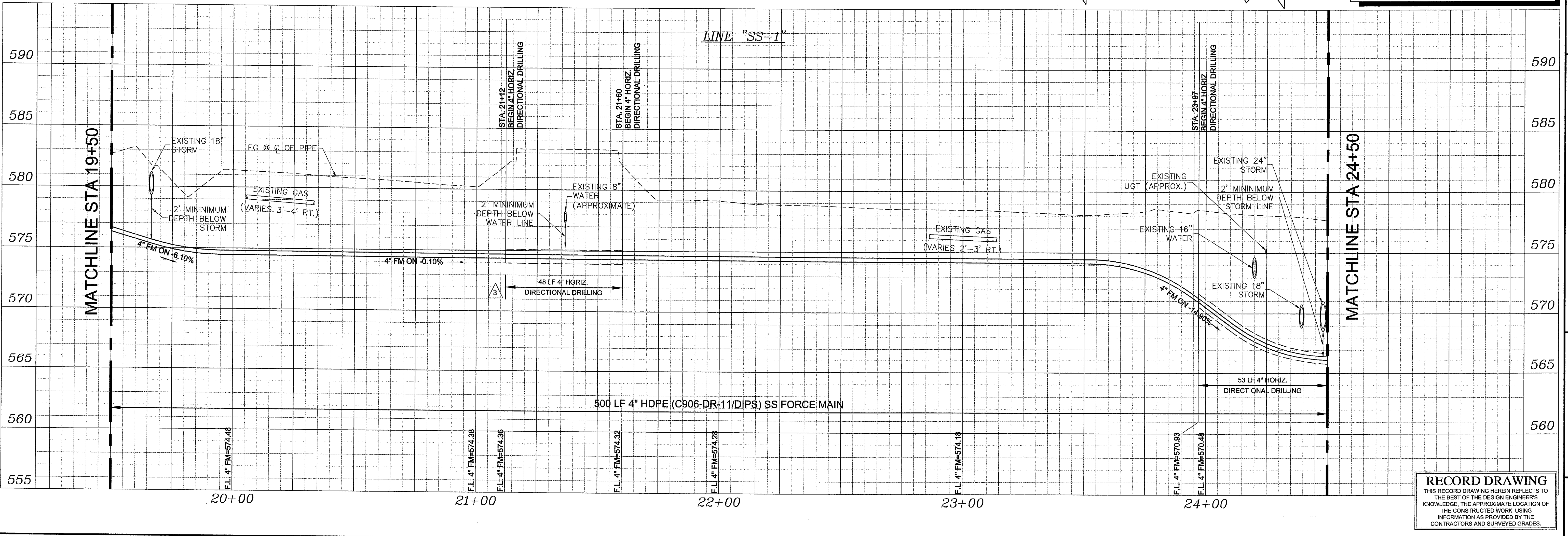
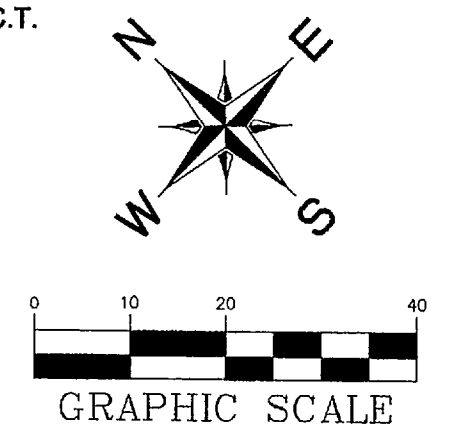
NOTES:
 1. MINIMUM 3' COVER ON SS LINES

CAUTION! GAS IN THIS AREA

CAUTION! UNDERGROUND TELEPHONE IN THIS AREA

STOP!
CALL BEFORE YOU DIG
 DIG TESS
 1-800-DIG-TESS
 (@ least 72 hours prior to digging)

LOT 1, BLOCK 1
 FIRST UNITED METHODIST CHURCH ADDITION
 CABINET E, PAGE 174
 P.R.R.C.T.



RECORD DRAWING
 THIS RECORD DRAWING HEREIN REFLECTS TO THE BEST OF THE DESIGN ENGINEER'S KNOWLEDGE, THE APPROXIMATE LOCATION OF THE CONSTRUCTED WORK, USING INFORMATION AS PROVIDED BY THE CONTRACTORS AND SURVEYED GRADES.