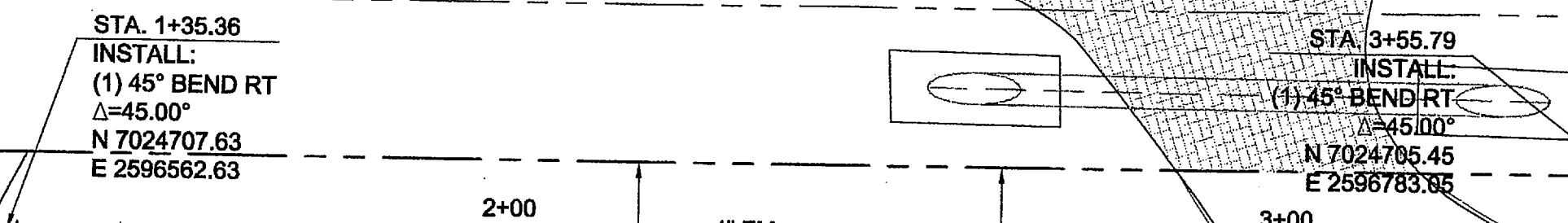



**CONSTRUCT 4" HDPE
(C906-DR11/DIPS) SS FORCE MAIN**

LOT 1, BLOCK A
ROCKWALL COUNTY LAW
ENFORCEMENT CENTER
CAB. C, SLIDE 1
P.R.R.C.T.
JUNE 30, 1987

ASPHALT ROAD



LEGEND	
SYM.	DESCRIPTION
-W-	EXISTING WATER LINE
-SS-	EXISTING SS LINE
- - -	R.O.W. LINE
-GAS-	EXISTING UNDERGROUND GAS
-UT-	EXISTING UNDERGROUND TELEPHONE
- - -	EXISTING STORM SEWER
- - -	PROPOSED EASEMENT
	ABANDONED WATER LINE
- - -	SIDEWALK



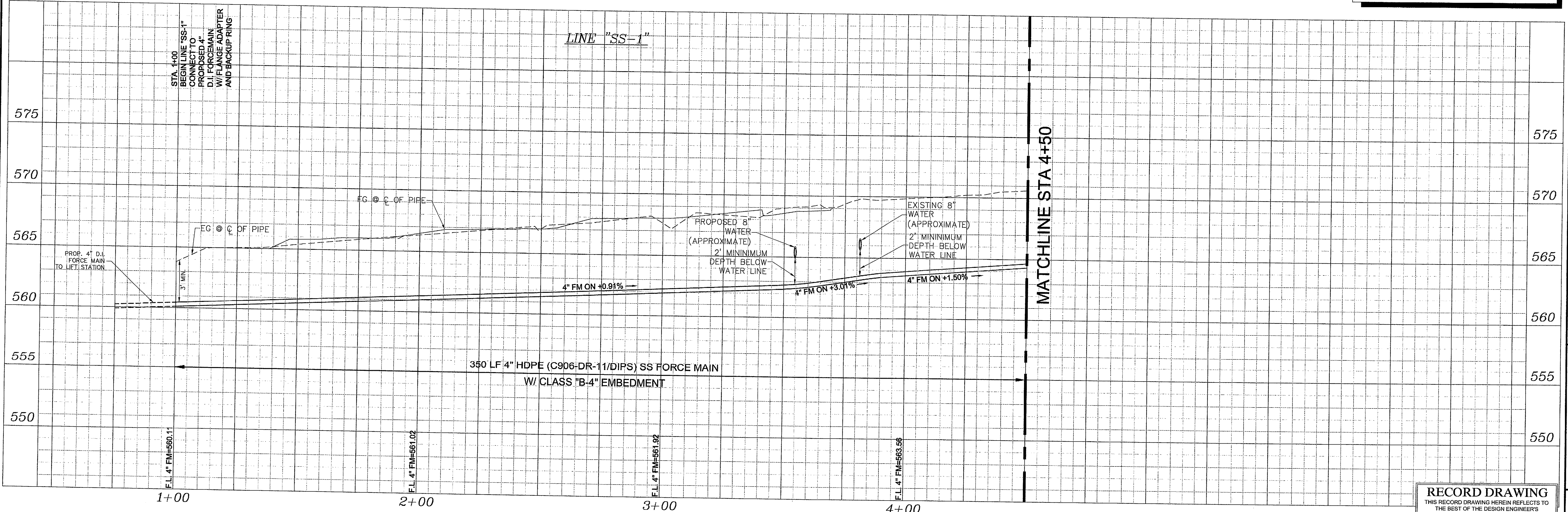
**WARNING! GAS
IN THIS AREA**

**CAUTION!
UNDERGROUND TELEPHONE
IN THIS AREA**

NOTES:
1. MINIMUM 3' COVER ON SS LINES

**STOP!
CALL BEFORE YOU DIG
DIG TESS
1-800-DIG-TESS
(@ least 72 hours prior to digging)**

BENCHMARKS:
"□" CUT IN THE EAST END OF HEAD-WALL LOCATED ON THE NORTHWEST CORNER OF THE INTERSECTION OF BOYDSTUN STREET AND CLARK STREET. ELEVATION 534.21
"□" CUT IN THE SOUTHWEST CORNER OF THE HEADWALL LOCATED ON THE WEST SIDE OF INDUSTRIAL BLVD, APPROXIMATELY 250± FEET NORTH OF THE INTERSECTION OF INDUSTRIAL AND THE I-30 ACCESS ROAD. ELEVATION 544.77



**Kimley-Horn
and Associates, Inc.**
12700 Park Central Drive, Suite 1800
Dallas, Texas 75251
Tel. No. (972) 770-1300
Fax No. (972) 259-3820

**EVERGREEN
AT ROCKWALL**

**OFFSITE FORCE MAIN
PLAN & PROFILE**

Scale: AS SHOWN
Designed by: KHA
Drawn by: KHA
Checked by: KHA
Date: MAY 2008
Project No. 063890013

RECORD DRAWING
THIS RECORD DRAWING HEREIN REFLECTS TO THE BEST OF THE DESIGN ENGINEERS KNOWLEDGE, THE APPROXIMATE LOCATION OF THE CONSTRUCTED WORK, USING INFORMATION AS PROVIDED BY THE CONTRACTORS AND SURVEYED GRADES.

SHEET
C-32