N
W E
S

40 20 0 40 80

1" = 40'

CAUTION EXISTING UTILITIES !!!

EXISTING UTILITIES AND UNDERGROUND FACILITIES INDICATED ON THESE PLANS HAVE BEEN LOCATED FROM REFERENCE INFORMATION. IT SHALL BE THE RESPONSIBILITY OF THE CONTRACTOR TO VERIFY BOTH HORIZONTALLY AND VERTICALLY THE LOCATION OF ALL EXISTING UTILITIES AND UNDERGROUND FACILITIES PRIOR TO CONSTRUCTION, TO TAKE THE NECESSARY PRECAUTIONS IN ORDER TO PROTECT ALL FACILITIES ENCOUNTERED. THE CONTRACTOR SHALL PRESERVE AND PROTECT ALL EXISTING UTILITIES FROM DAMAGE DURING CONSTRUCTION.

SILT FENCE

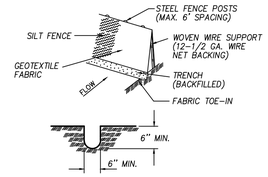

TRENCH CROSS SECTION

SILT FENCE GENERAL NOTES:

1. STEEL POSTS WHICH SUPPORT THE SILT FENCE SHALL BE INSTALLED ON A SLIGHT ANGLE TOWARD THE ANTICIPATED RUNOFF SOURCE. POST MUST BE EMBEDDED A MINIMUM OF ONE FOOT.
2. THE TOE OF THE SILT FENCE SHALL BE TRENCHED IN WITH A SPADE OR MECHANICAL TRENCHER, SO THAT THE DOWNSLOPE FACE OF THE TRENCH IS FLAT AND PERPENDICULAR TO THE LINE OF FLOW. WHERE FENCE CAN NOT BE TREATED IN (e.g. pavement) WEIGHT FABRIC FLAP WITH WASHED GRAVEL ON UPHILL SIDE TO PREVENT FLOW UNDER FENCE.
3. THE TRENCH MUST BE A MINIMUM OF 6 INCHES DEEP AND 6 INCHES WIDE TO ALLOW FOR THE SILT FENCE FABRIC TO BE LAID IN THE GROUND AND BACKFILLED WITH COMPACTED MATERIAL.
4. SILT FENCE SHOULD BE SECURELY FASTENED TO EACH STEEL SUPPORT POSTS OR TO WOVEN WIRE, WHICH IS IN TURN ATTACHED TO THE STEEL FENCE POST.
5. INSPECTION SHALL BE MADE WEEKLY OR AFTER EACH RAINFALL EVENT AND REPAIR OR REPLACEMENT SHALL BE MADE PROMPTLY AS NEEDED.
6. SILT FENCE SHALL BE REMOVED WHEN THE SITE IS COMPLETELY STABILIZED SO AS NOT TO BLOCK OR IMPEDE STORM FLOW OR DRAINAGE.
7. ACCUMULATED SILT SHALL BE REMOVED WHEN IT REACHES A DEPTH OF 6 INCHES. THE SILT SHALL BE DISPOSED OF IN AN APPROVED SITE AND IN SUCH A MANNER AS TO NOT CONTRIBUTE TO ADDITIONAL SILTATION.
8. INLET PROTECTION TO BE REMOVED AFTER ACCEPTANCE OF PROJECT BY CITY (LOTS CANNOT ALLOW EROSION INTO STREET OR ALLEY).

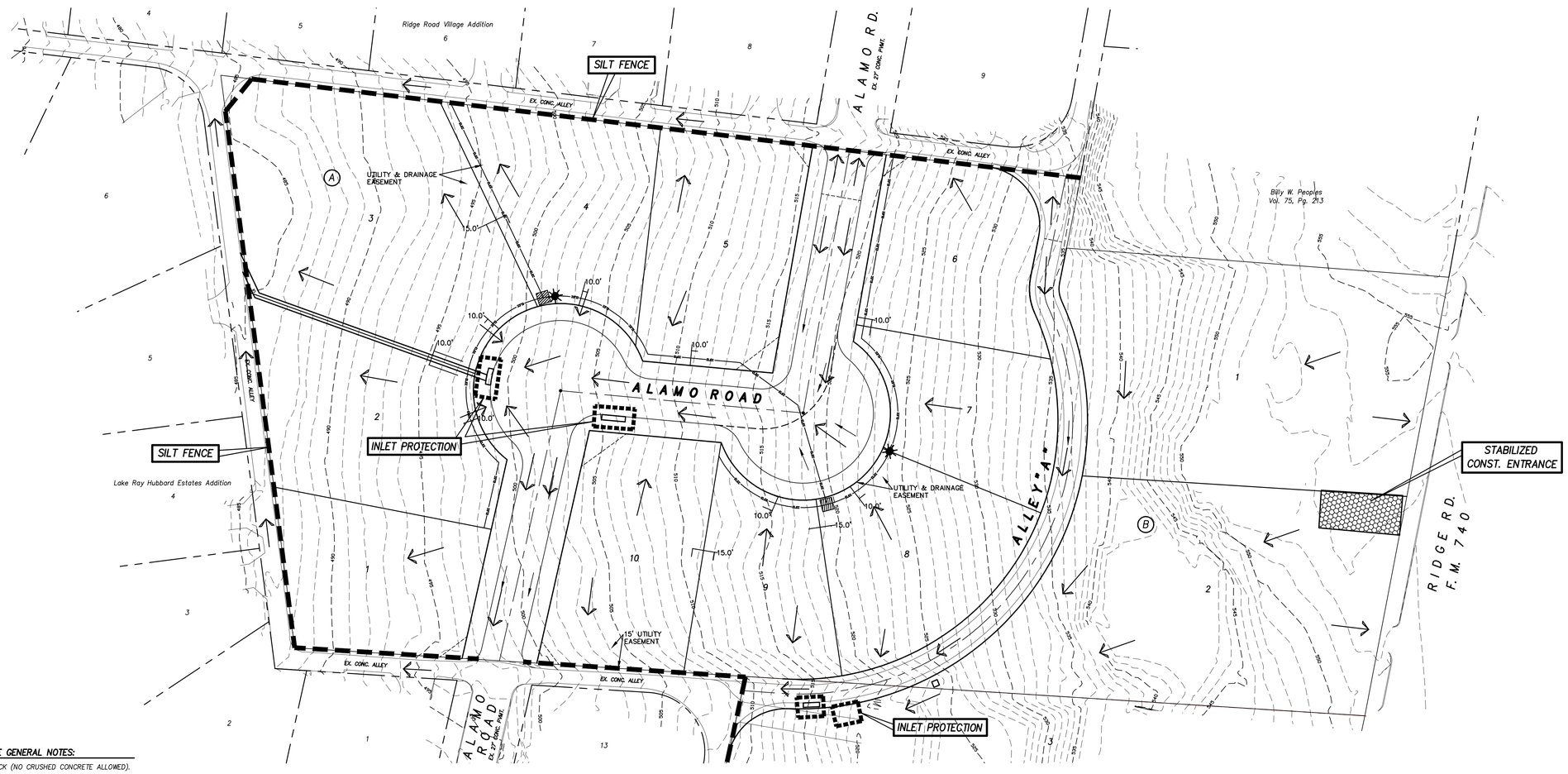

STABILIZED CONSTRUCTION ENTRANCE GENERAL NOTES:

1. STONE SIZE– 3 TO 5 INCH OPEN GRADED ROCK (NO CRUSHED CONCRETE ALLOWED).
2. LENGTH– AS EFFECTIVE, BUT NOT LESS THAN 50 FEET.
3. THICKNESS– NOT LESS THAN 12 INCHES.
4. WIDTH– NOT LESS THAN FULL WIDTH OF ALL POINTS OF INGRESS OR EGRESS.
5. WASHING– WHEN NECESSARY, WHEELS SHALL BE CLEANED TO REMOVE SEDIMENT PRIOR TO ENTRANCE ONTO PUBLIC ROADWAY. WHEN WASHING IS REQUIRED, IT SHALL BE DONE ON AN AREA STABILIZED WITH CRUSHED STONE WHICH DRAINS INTO AN APPROVED STRAP OR SEDIMENT BASIN. ALL SEDIMENT SHALL BE PREVENTED FROM ENTERING ANY STORM DRAIN, DITCH, OR WATERCOURSE USING APPROVED METHODS.
6. MAINTENANCE– THE ENTRANCE SHALL BE MAINTAINED IN A CONDITION WHICH WILL PREVENT TRACKING OR FLOWING OF SEDIMENT ONTO PUBLIC ROADWAYS. THIS MAY REQUIRE PERIODIC TOP DRESSING WITH ADDITIONAL STONE AS CONDITIONS DEMAND, AND REPAIR AND/OR CLEANOUT OF ANY MEASURES USED TO TRAP SEDIMENT. ALL SEDIMENT SPILLED, DROPPED, WASHED OR TRACKED ONTO PUBLIC ROADWAY MUST BE REMOVED IMMEDIATELY.
7. DRAINAGE– ENTRANCE MUST BE PROPERLY GRADED OR INCORPORATE A DRAINAGE SWALE TO PREVENT RUNOFF FROM LEAVING THE CONSTRUCTION SITE.
8. OWNER TO PROVIDE N.O.I. FOR STORM WATER DISCHARGES ASSOCIATED WITH CONSTRUCTION ACTIVITIES AND PROVIDE A COPY TO THE CITY OF ROCKWALL.

STABILIZED CONSTRUCTION ENTRANCE/EXIT

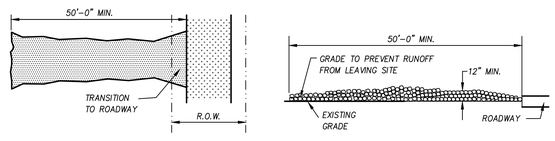

PLAN VIEW PROFILE

LEGEND

PROPERTY LINE	
EXISTING CONTOUR	540
FLOW DIRECTION	
SILT FENCE	

BENCHMARK

SET "X" CUT IN CENTER OF CONCRETE MEDIAN IN FRONT OF HOUSE #1310 RIDGE ROAD. APPROXIMATELY 30.9' EAST OF WEST CURVE LINE AND 10' SOUTH OF MEDIAN NOSE.

ELEV=554.18

This drawing is proprietary and may not be copied or used in any way without the written permission of FC Cuny Corporation –©Copyright – FC Cury Corporation

AS BUILT

Revision	Date	Description

Owner:
Dan Bobst
5133 F.M. 549 • Rockwall, Texas • 75032
Phone: 214-553-5505

Eagle Point Estates
Rockwall, Texas

~ Civil Engineer ~
F.C. CUNY CORPORATION
#2 Horizon Court • Heath, Texas 75032 • (469) 402-7700
Texas Registered Engineering Firm F-7449

Drawn By: F.C. CUNY	Checked By: F.C. CUNY
Date: 08/11	Project No.: –

Sheet Title:
Erosion Control Plan

Scale: 1" = 40'	Sheet No.: 12 of 12

Z:\Projects\5-Residential\Dan Bobst\AS BUILT\12 - EROSION CONTROL PLAN.dwg