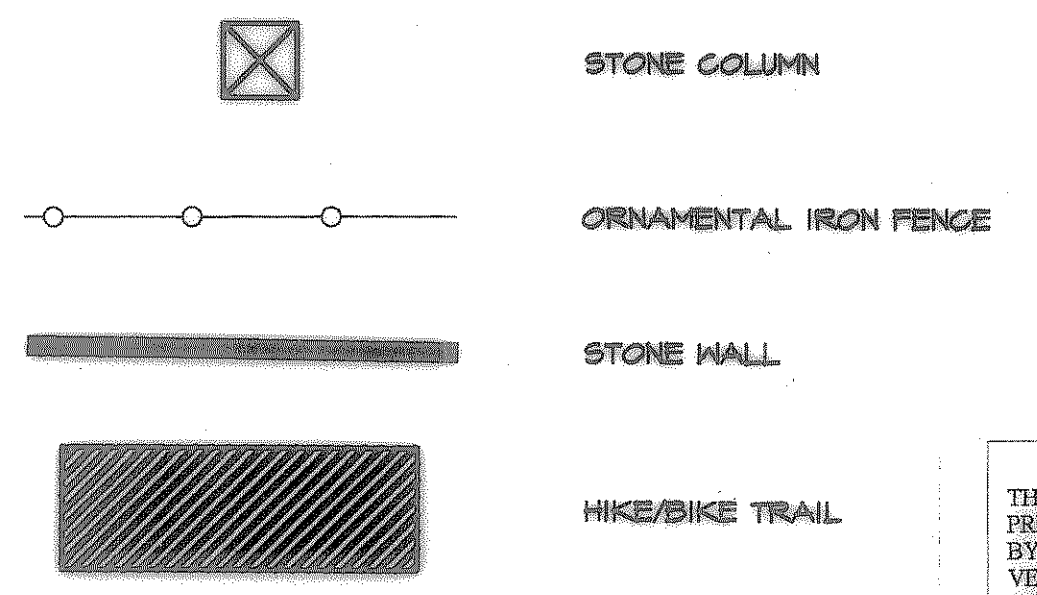
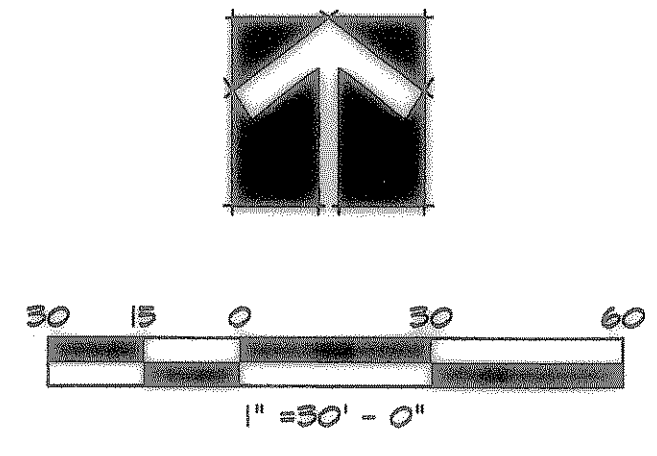


NOTE:
NO PORTION OF SIGNAGE
OR FOUNDATIONS SHALL
BE IN UTILITY EASEMENTS


SCREENING LEGEND



RECORD DOCUMENTS
THESE RECORD DOCUMENTS HAVE BEEN PREPARED BASED ON INFORMATION PROVIDED BY OTHERS. JONES & BOYD, INC., HAS NOT VERIFIED THE ACCURACY AND/OR COMPLETENESS OF THIS INFORMATION, UNLESS OTHERWISE NOTED ON THESE DOCUMENTS. JONES & BOYD, INC., SHALL NOT BE RESPONSIBLE FOR ANY ERRORS OR OMISSIONS THAT MAY BE INCORPORATED AS A RESULT OF ERRONEOUS INFORMATION PROVIDED BY OTHERS.
JONES & BOYD, INC.
BY: *[Signature]*
DATE: 10-18-2007



NO.	REVISIONS DURING CONSTRUCTION	BY	DATE	NO.	REVISIONS DURING PLAN REVIEW	BY	DATE
				5	CITY COMMENTS	TLM	4/26/07
				4	CITY COMMENTS	TLM	4/16/07
				3	REVISED SCREENING LAYOUT	TLM	4/10/07
				2	CITY COMMENTS	TLM	9/16/06
				1	CITY COMMENTS	TLM	8/18/06



Jones & Boyd, Inc.
17080 Dallas Parkway, Suite 200
Dallas, Texas 75248
972.248.7678 office
972.248.1414 fax
www.jones-boyd.com

- Engineering
- Surveying
- Planning
- Landscape Architecture
- Construction Management

SCREENING/ LANDSCAPE PLAN
Screening Plan— FM 552
Dalton Ranch
City of Rockwall, Rockwall County, Texas

PROJECT NO. HOE076
SHEET NO. L2