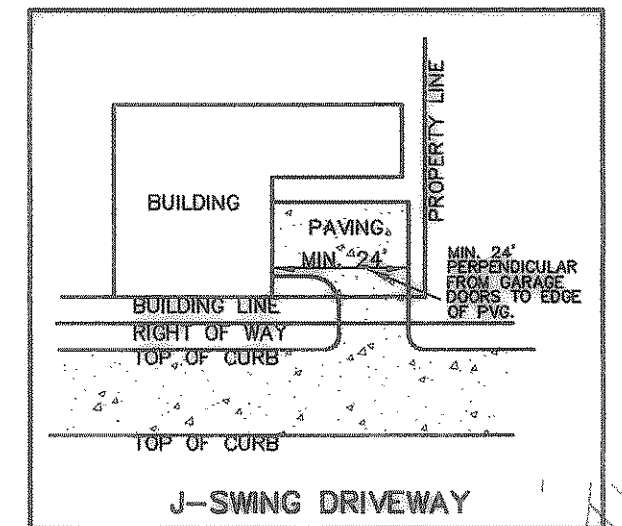


NOTE:  
ELEVATIONS ARE TO THE NEAREST TENTH. REFER TO PAVING PLANS FOR EXACT PAVING ELEVATIONS.

NOTE:  
ALL FILL SHALL BE COMPACTED BY SHEEP'S FOOT ROLLER

FIELD CHANGES AS MADE BY D. R. HORTON. WAI NOT RESPONSIBLE FOR THESE GRADING CHANGES/MODIFICATIONS

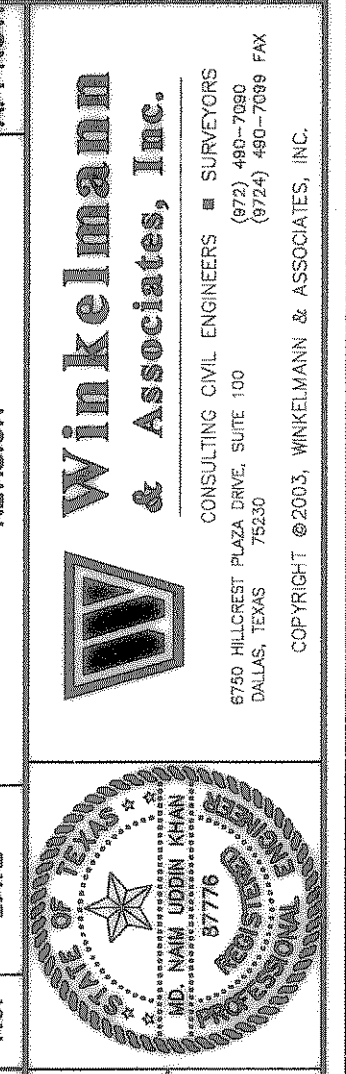
SEE SHEET NO. 42  
MATCHLINE



AS BUILT  
 To the best of our knowledge Winkelmann and Associates, Inc. hereby states that this plan is "As-Built". The information is based on surveying conducted at the site and modification information provided by the Contractor.  
 Winkelmann & Associates, Inc.  
 DATE: 9/25/07

APPROVAL	DATE
REVISION	DATE
REVISED GRADING	8-18-07
CONST. 4.0' BERM	5-31-07
N.I.K.	N.I.K.

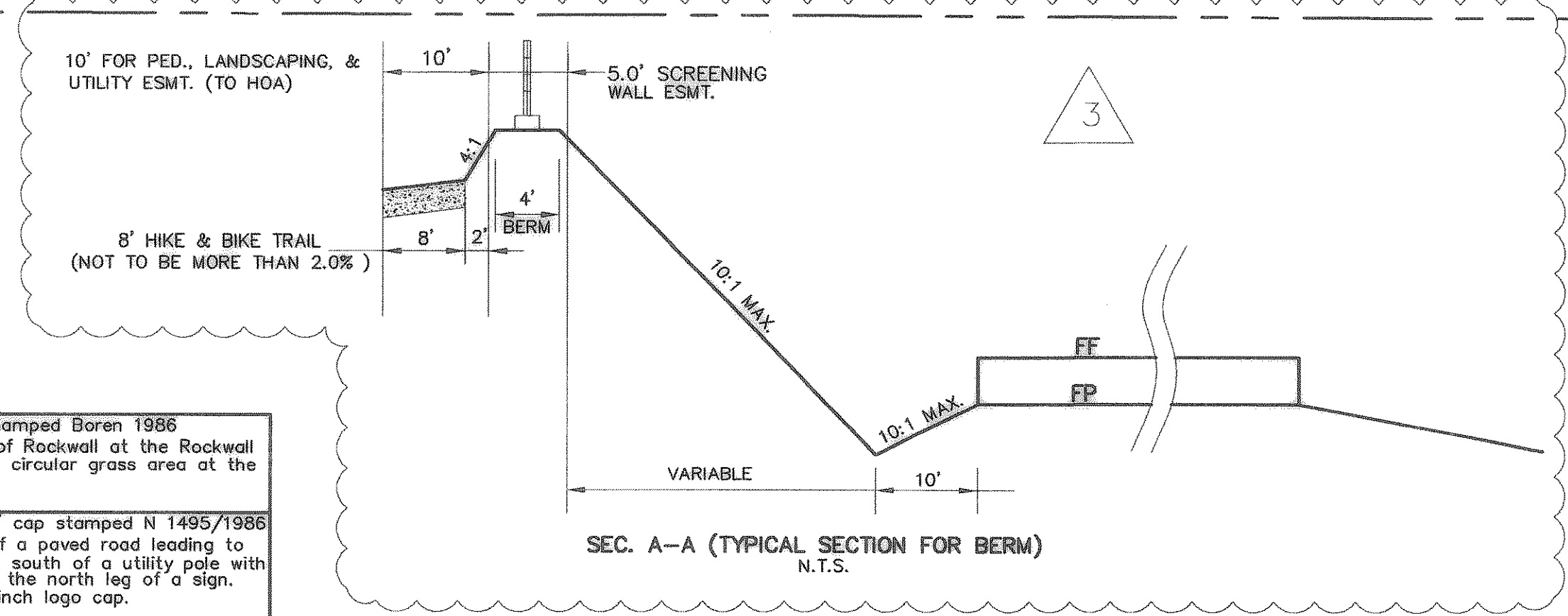
THESE CONSTRUCTION PLANS WERE PREPARED UNDER THE RESPONSIBLE SUPERVISION OF MD. NAIM UDDIN KHAN, REGISTERED PROFESSIONAL ENGINEER NO. 87776.  
 JOHN M. GLASS SURVEY ABSTRACT No. 88  
 CITY OF ROCKWALL  
 ROCKWALL COUNTY, TEXAS  
 D. R. HORTON  
 4306 WILFORD ROAD, SUITE A  
 ROWLETT, TEXAS 75088  
 214-607-4244



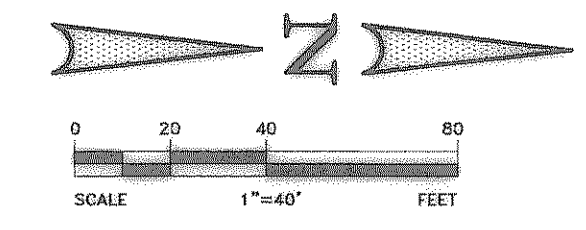
Winkelmann & Associates, Inc.  
 CONSULTING CIVIL ENGINEERS & SURVEYORS  
 6700 HILLCREST PLAZA, SUITE 100  
 DALLAS, TEXAS 75230  
 (972) 492-7900  
 (972) 492-7909 FAX  
 COPYRIGHT © 2003 WINKELMANN & ASSOCIATES, INC.

THE SEAL APPEARING ON THIS DOCUMENT WAS AUTHORIZED BY MD. NAIM UDDIN KHAN, P.E. #87776

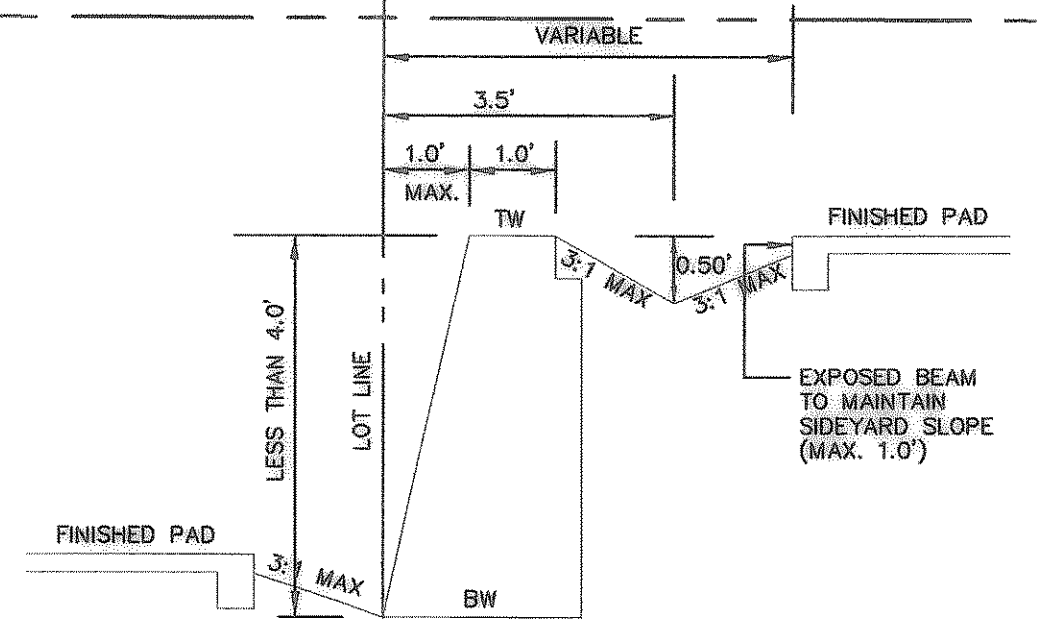
LOT GRADING PLAN



- LEGEND
- FP = FINISHED PAD
  - FF = FINISHED FLOOR
  - TW = TOP OF WALL
  - BW = BOTTOM OF WALL
  - EW = END OF WALL
  - S70- EXISTING CONTOURS
  - S60- PROP. CONTOURS
  - 61\*5 SPOT GRADE
  - FLOW ARROWS
  - \* INDICATES SIDE OF LOT WHERE DRIVEWAY MUST BE LOCATED DUE TO GRADE DIFFERENTIAL OR INLET LOCATION
  - D.E. = DRAINAGE EASEMENT



NOTE:  
NO WALL / FOOTING SHALL BE CONSTRUCTED IN EASEMENT AND/OR RIGHT OF WAY



BENCHMARK 1 USGS Monument—stamped Boren 1986  
 Located approximately 1.25 miles east of Rockwall at the Rockwall Municipal Airport, in the north end of a circular grass area at the end of a taxiway.  
 ELEVATION = 574.77

BENCHMARK 2 USGS Monument—5" cap stamped N 1495/1986  
 Located 24.6 feet west of the center of a paved road leading to the Rockwall Municipal Airport, 16.4 feet south of a utility pole with a transformer and light, 2 feet west of the north leg of a sign. Access to datum point is through a 5 inch logo cap.  
 ELEVATION = 567.44

Scale: 1"=40' Date: 09/08/06  
 Designed By: MS  
 Drawn By: MS  
 Checked By: NK  
 File: 40709.Grad.dwg View: LG4  
 Project No.: 40709.00

SHEET  
 43  
 OF  
 45