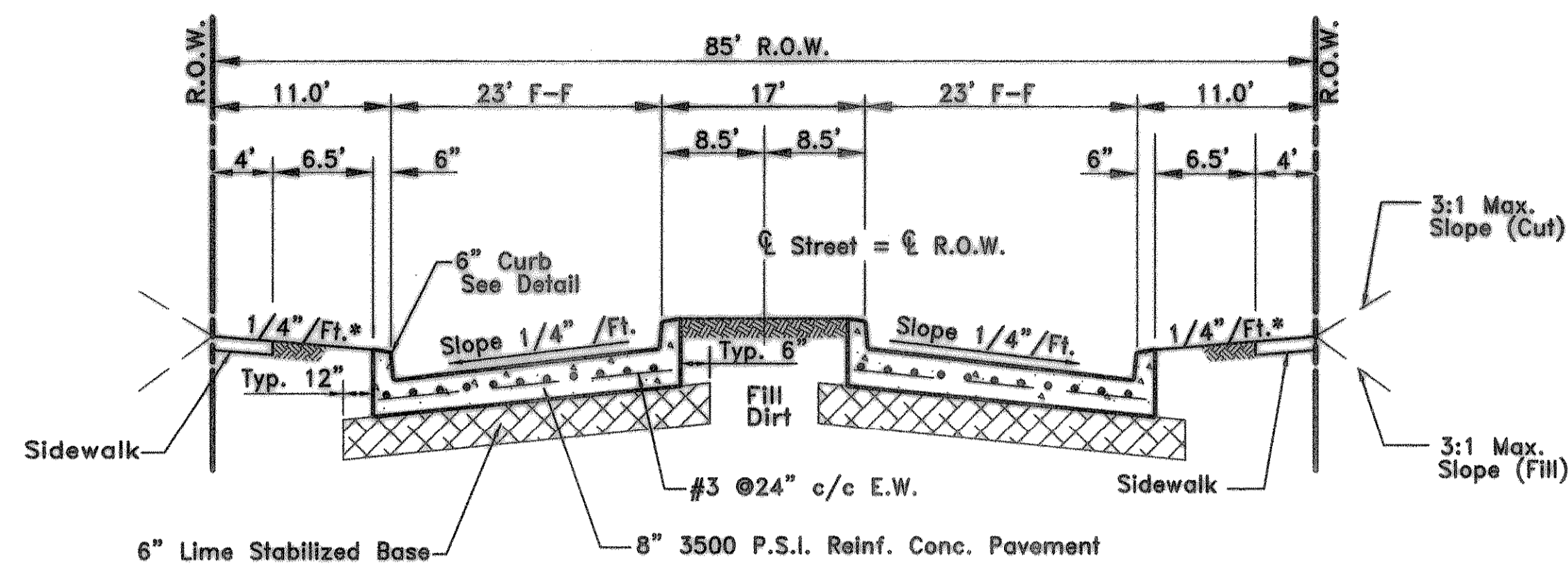


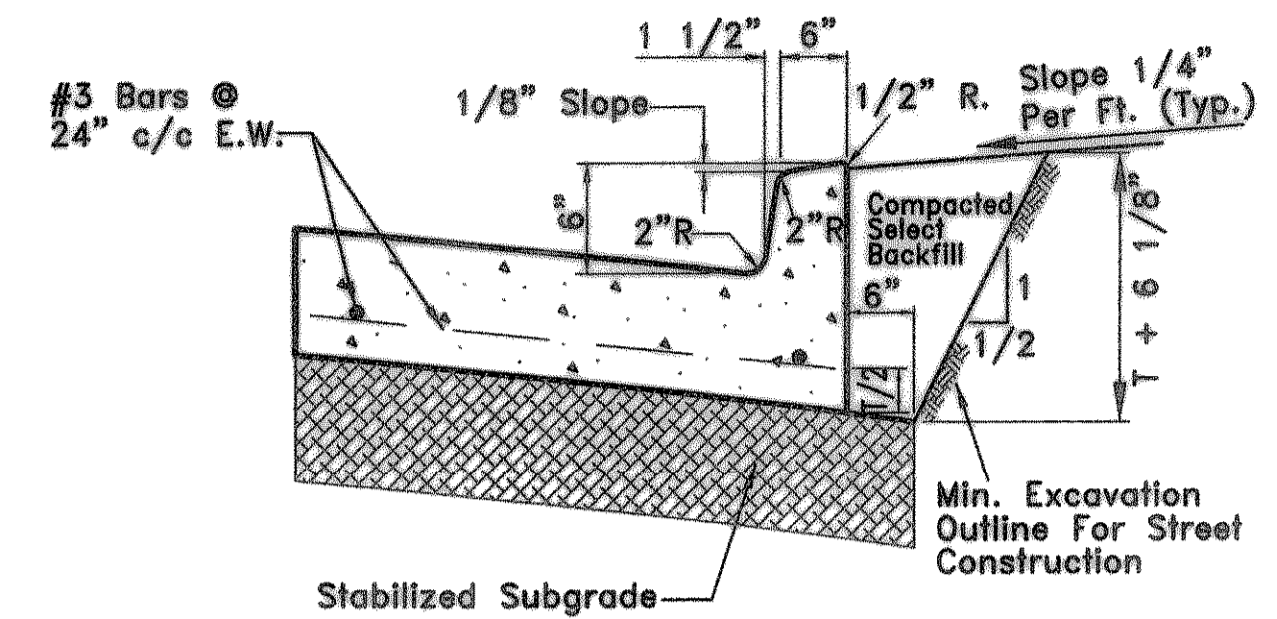
PRINCIPAL 6 - LANE DIVIDED ARTERIAL

* 1/4" Ft. min. slope & 3/4" /Ft. max. slope



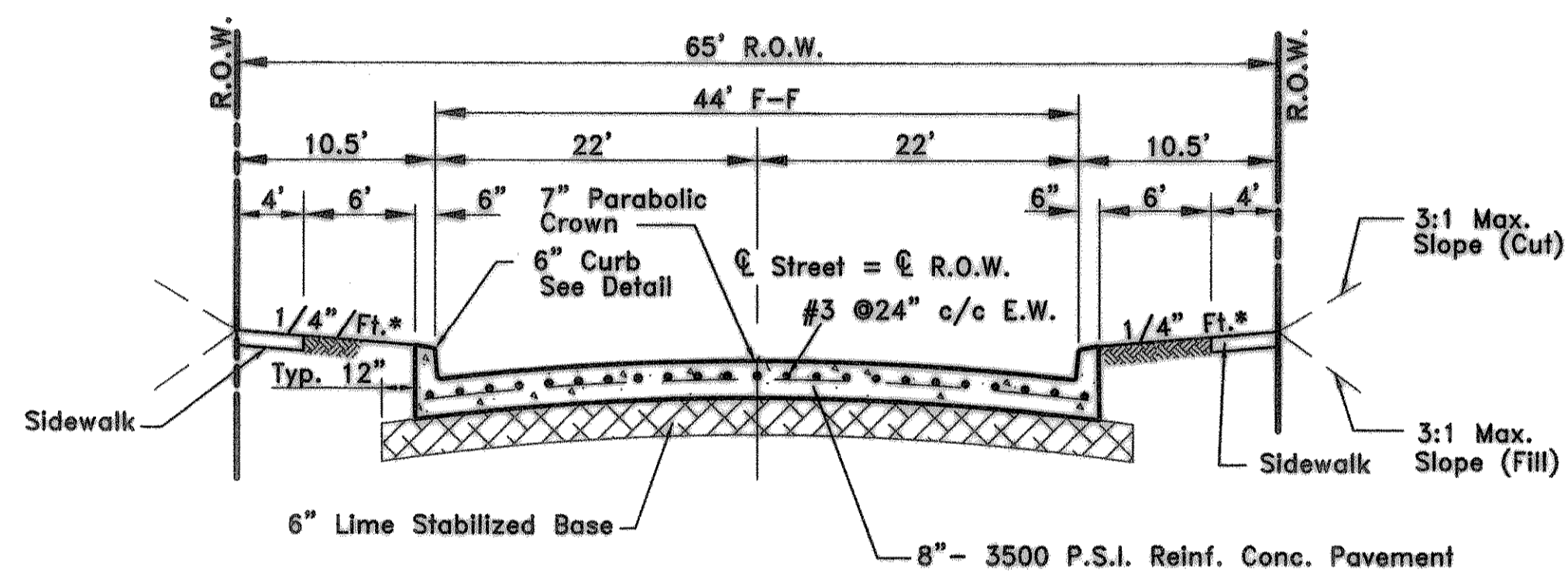
MINOR 4 - LANE DIVIDED ARTERIAL

* 1/4" Ft. min. slope & 3/4" /Ft. max. slope



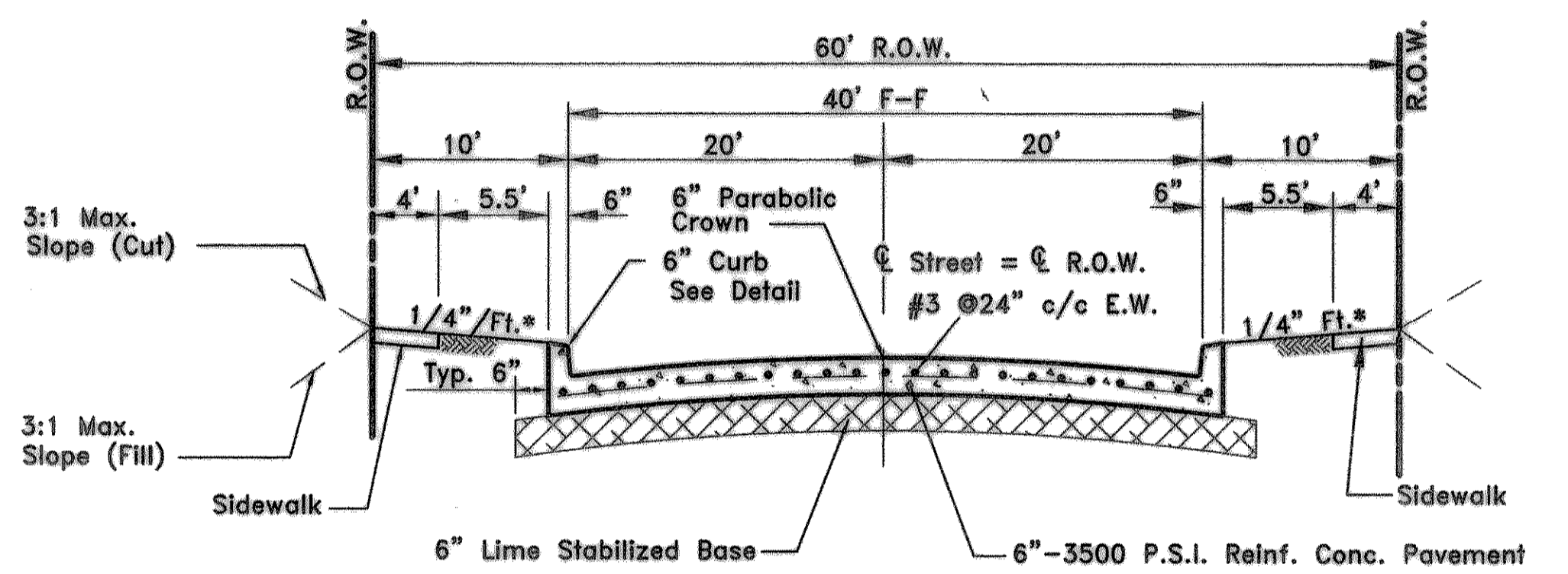
MONOLITHIC CURB

NOTE :
Dimension "T" Equals Pavement Thickness
Shown on Typical Pavement Sections



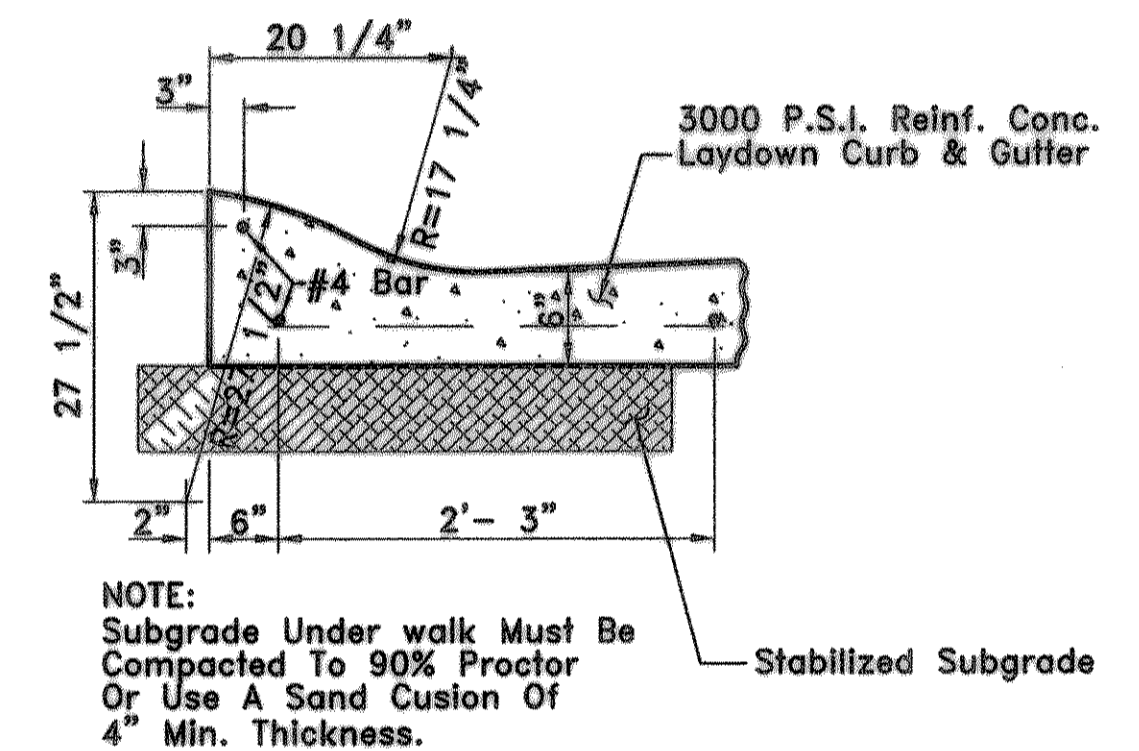
MAJOR 4 - LANE UNDIVIDED COLLECTOR

* 1/4" Ft. min. slope & 3/4" /Ft. max. slope



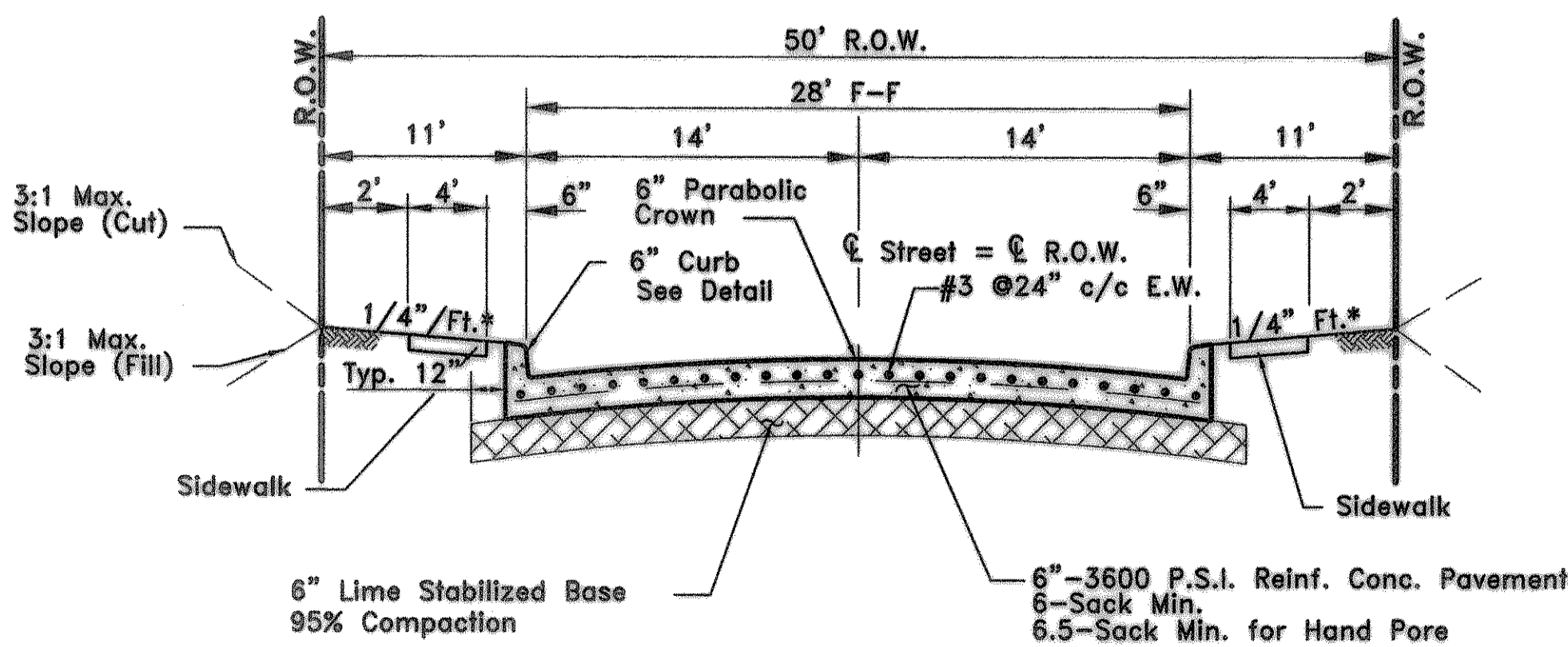
MINOR COLLECTOR and/or LOCAL COMMERCIAL

* 1/4" Ft. min. slope & 3/4" /Ft. max. slope



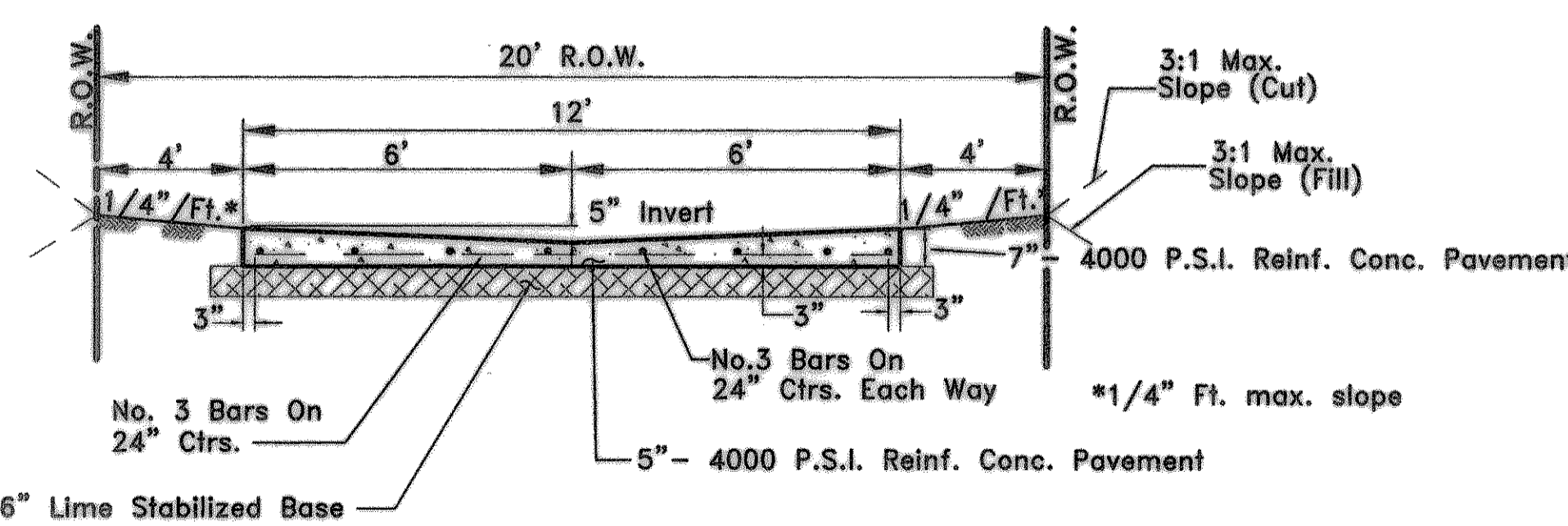
MOUNTABLE CURB & GUTTER

NOTE:
Subgrade Under walk Must Be
Compacted To 90% Proctor
Or Use A Sand Cushion Of
4" Min. Thickness.



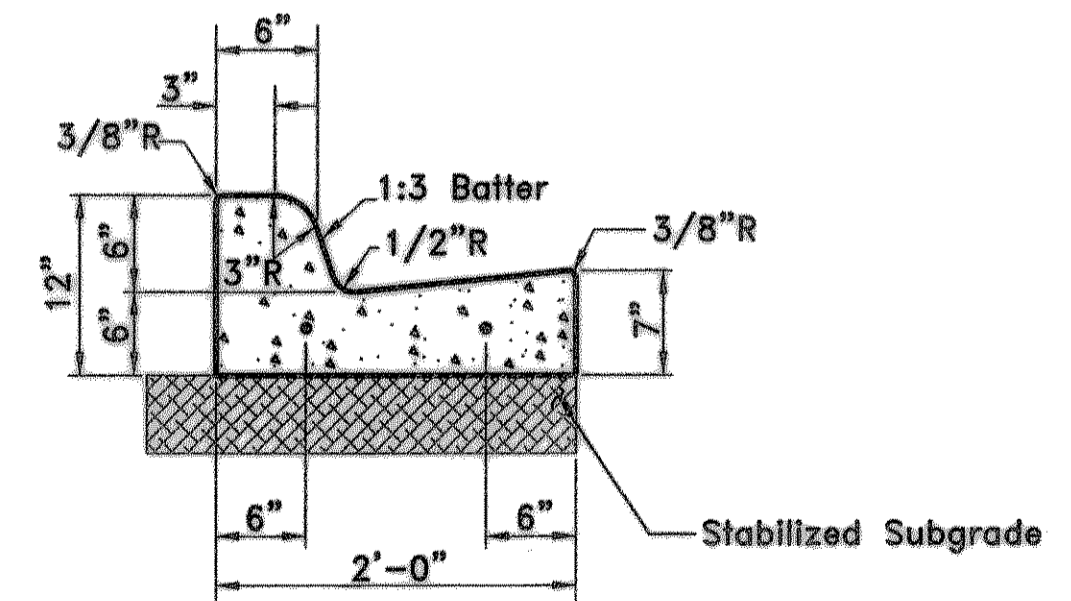
LOCAL RESIDENTIAL
THIS PROJECT

* 1/4" Ft. min. slope & 3/4" /Ft. max. slope



STANDARD 12' ALLEY SECTION

* 1/4" Ft. max. slope



SEPARATE CURB & GUTTER

RECORD DRAWINGS:

THE INTENT OF THE OWNER AND ENGINEER WAS TO CONSTRUCT THESE FACILITIES ACCORDING TO THESE PLANS AS APPROVED BY THE CITY OF _____ THE LINES AND GRADES WERE SET ON THE GROUND FOR CONSTRUCTION ACCORDING TO SAID PLANS. _____ CITY OF _____ INSPECTED _____ CONSTRUCTION. THE OWNER OR ENGINEER DID NOT VERIFY LINES OR GRADES AFTER CONSTRUCTION. WE ARE NOT AWARE OF ANY CHANGES OR REVISIONS TO THESE PLANS DURING CONSTRUCTION EXCEPT AS NOTED



DOUPHRATE & ASSOCIATES, INC.
ENGINEERING - PROJECT MANAGEMENT - SURVEYING
2235 RIDGE RD., # 200 ROCKWALL, TEXAS 76087
PHONE: (972)771-9004 FAX: (972)771-9005

DETAILS
CREEKSIDE VILLAGE, PHASE II
CITY OF ROCKWALL
COUNTY OF ROCKWALL

REVISION

W.L.D.

CHECKED

K.E.B.

DRAWN

4/10/00

DATE

9960DET7

PROJECT