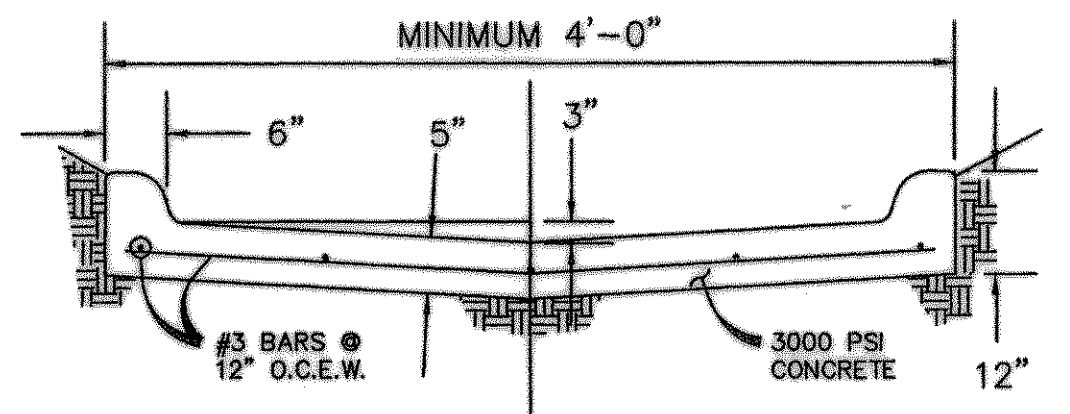
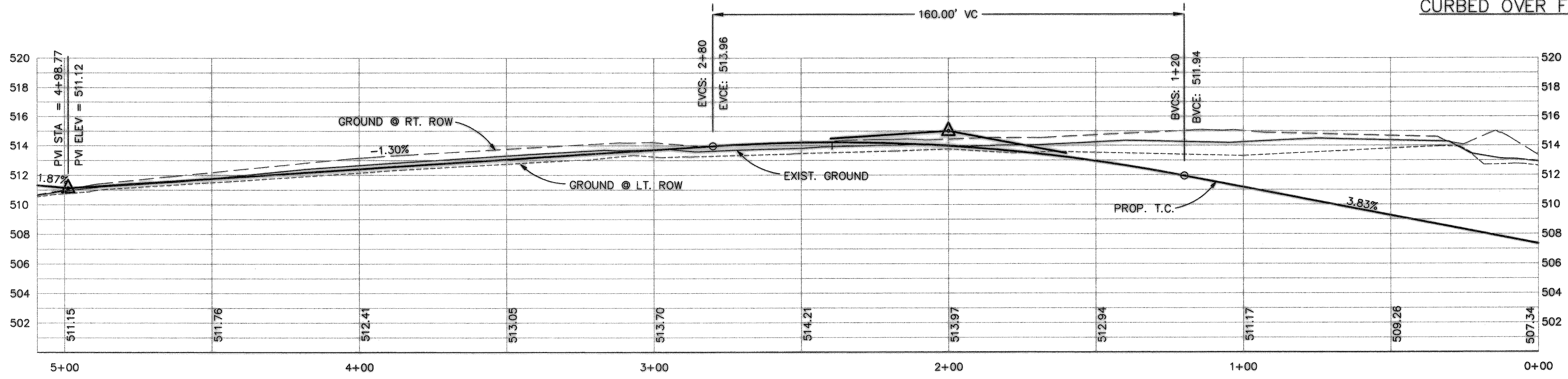


HIGH POINT ELEV = 514.22
 HIGH POINT STA = 2+39.52
 PVI STA = 2+00
 PVI ELEV = 515.00
 A.D. = -5.13
 K = 31.21




CURBED OVER FLOW FLUME



WOODLAND COURT

RECORD DRAWINGS:
 THE INTENT OF THE OWNER AND ENGINEER WAS TO CONSTRUCT THESE FACILITIES ACCORDING TO THESE PLANS AS APPROVED BY THE CITY OF [REDACTED]. THE LINES AND GRADES WERE SET ON THE GROUND FOR CONSTRUCTION ACCORDING TO SAID PLANS. THE CITY OF [REDACTED] INSPECTED THE CONSTRUCTION. THE OWNER/TOR ENGINEER DID NOT VERIFY LINES OR GRADES AFTER CONSTRUCTION. WE ARE NOT AWARE OF ANY CHANGES OR REVISIONS TO THESE PLANS DURING CONSTRUCTION EXCEPT AS NOTED.



THE SEAL APPEARING ON THIS DOCUMENT WAS AUTHORIZED BY W.L. DOUPHRATE A TEXAS P.E. NO. 6102 ON 1/15/00

DOUPHRATE & ASSOCIATES, INC.
 ENGINEERING • PROJECT MANAGEMENT • SURVEYING
 2231 RIDGE RD., # 200 ROCKWALL, TEXAS 75087
 PHONE: (972)771-8004 FAX: (972)771-9005

PAVING PLAN & PROFILE
WOODLAND COURT
CREEKSIDE VILLAGE, PHASE II
 CITY OF ROCKWALL, ROCKWALL COUNTY, TEXAS

REVISION	
W.L.D.	CHECKED
AL.W.	DRAWN
3/16/00	DATE
9960 PV4	PROJECT