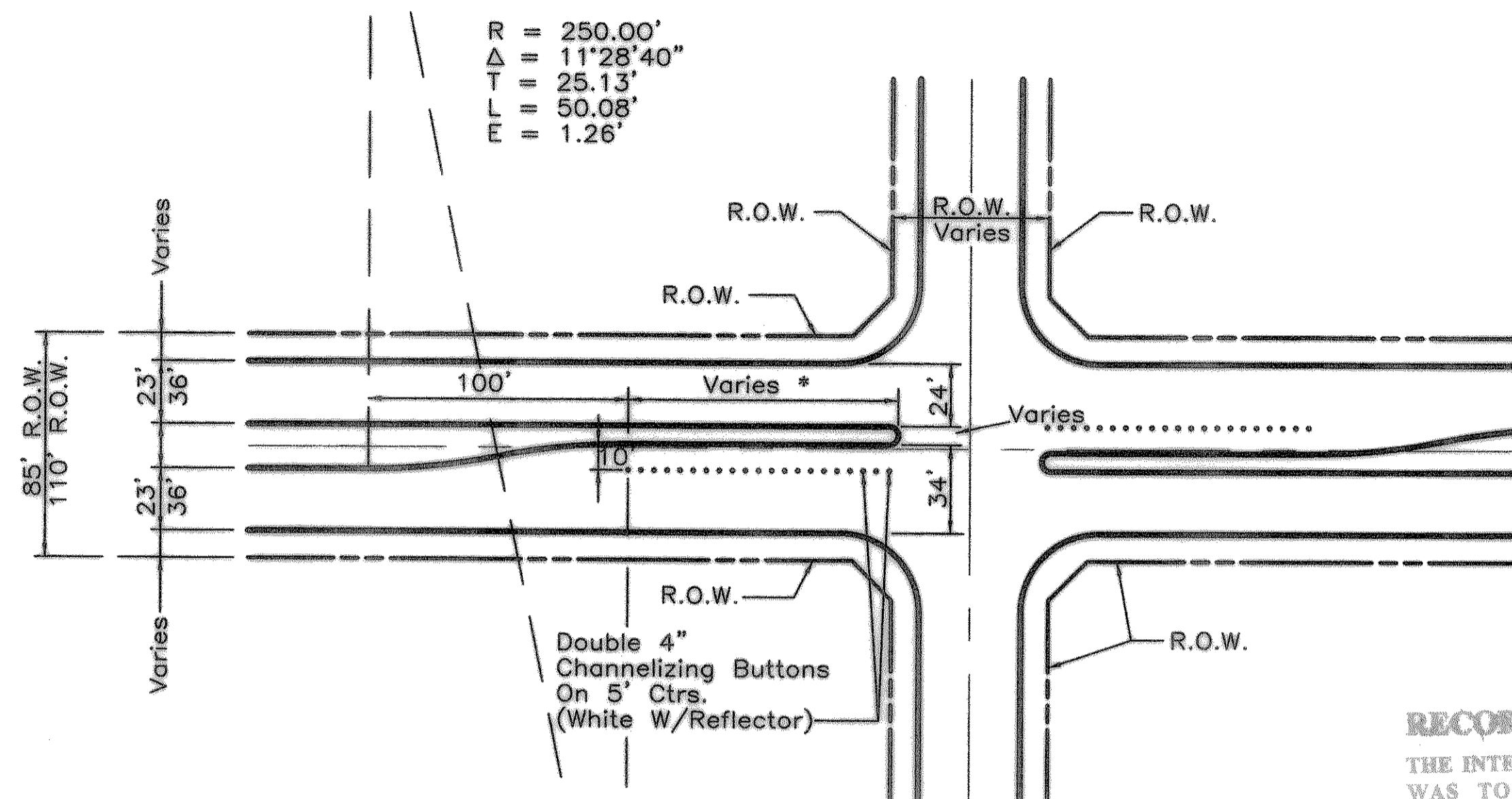


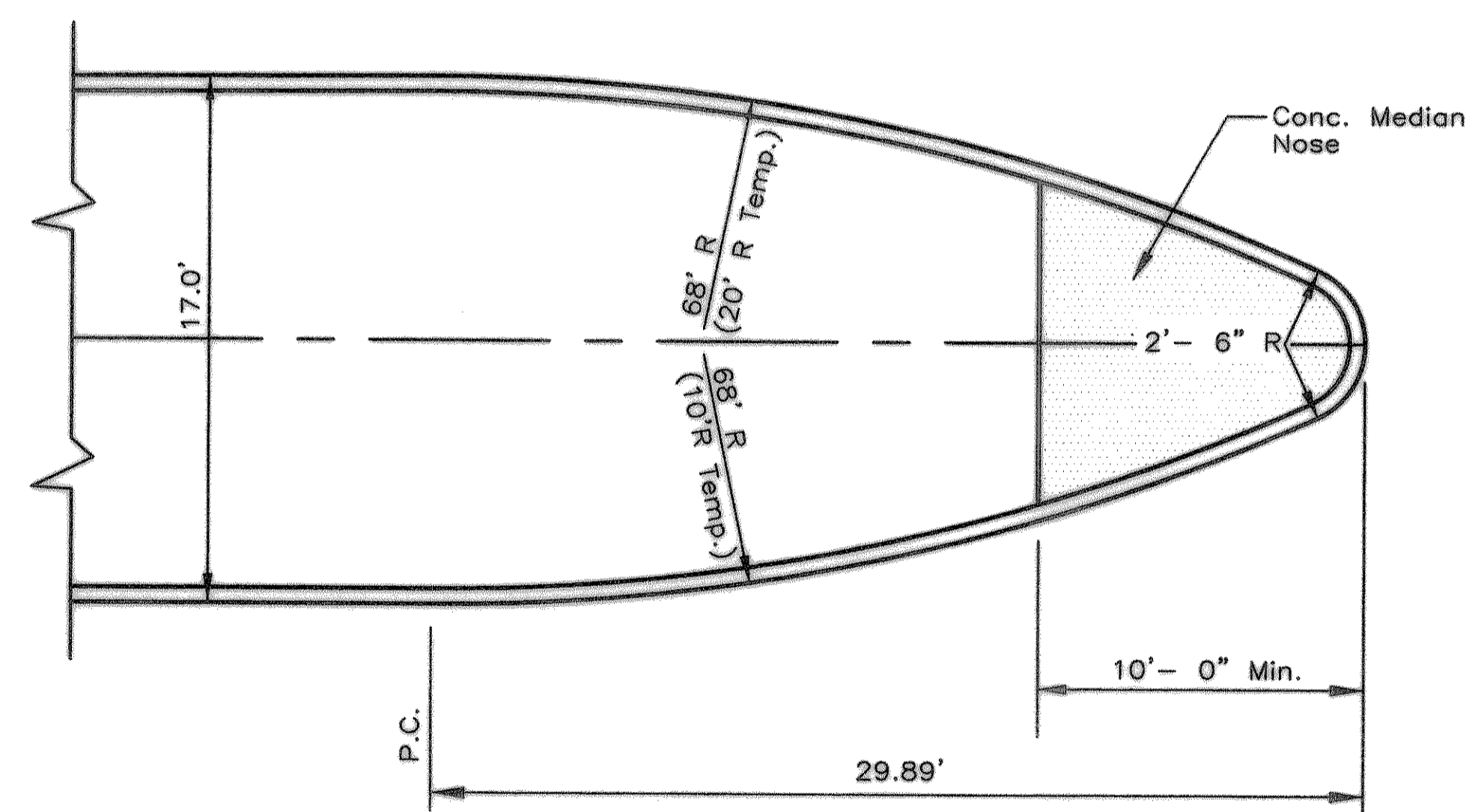
**TYPICAL ALLEY SECTION
W/ HANDICAP RAMP**
NOT TO SCALE



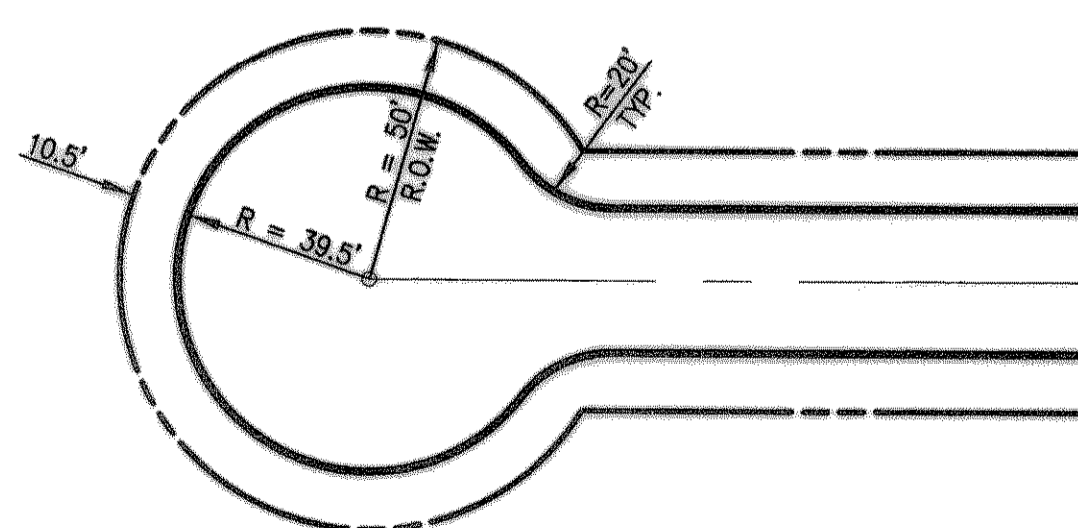
TYPICAL LEFT TURN LANE DETAIL
NOT TO SCALE

RECORD DRAWINGS:


THE INTENT OF THE OWNER AND ENGINEER WAS TO CONSTRUCT THESE FACILITIES ACCORDING TO THESE PLANS AS APPROVED BY THE CITY OF _____ THE LINES AND GRADES WERE SET ON THE GROUND FOR CONSTRUCTION ACCORDING TO SAID PLANS. THE CITY OF _____ INSPECTED THE CONSTRUCTION. THE OWNER NOR ENGINEER DID NOT VERIFY LINES OR GRADES AFTER CONSTRUCTION. WE ARE NOT AWARE OF ANY CHANGES OR REVISIONS TO THESE PLANS DURING CONSTRUCTION EXCEPT AS NOTED



NOSE DETAIL FOR MEDIAN ISLAND
NOT TO SCALE



**TYPICAL CUL-DE-SAC
PLAN VIEW**
NOT TO SCALE



THE SEAL APPEARING ON THIS DOCUMENT WAS AUTHORIZED BY W.L. DOUPHRATE II TEXAS P.E. NO. 60102 ON 4/13/00

DOUPHRATE & ASSOCIATES, INC.
ENGINEERING - PROJECT MANAGEMENT - SURVEYING
2235 RIDGE RD., # 200 ROCKWALL, TEXAS 75087
PHONE: (972)771-9004 FAX: (972)771-9006

DETAILS
CREEKSIDE VILLAGE, PHASE II
CITY OF ROCKWALL
COUNTY OF ROCKWALL

REVISION
W.L.D. CHECKED
K.E.B. DRAWN
4/10/00 DATE
9960DET4 PROJECT