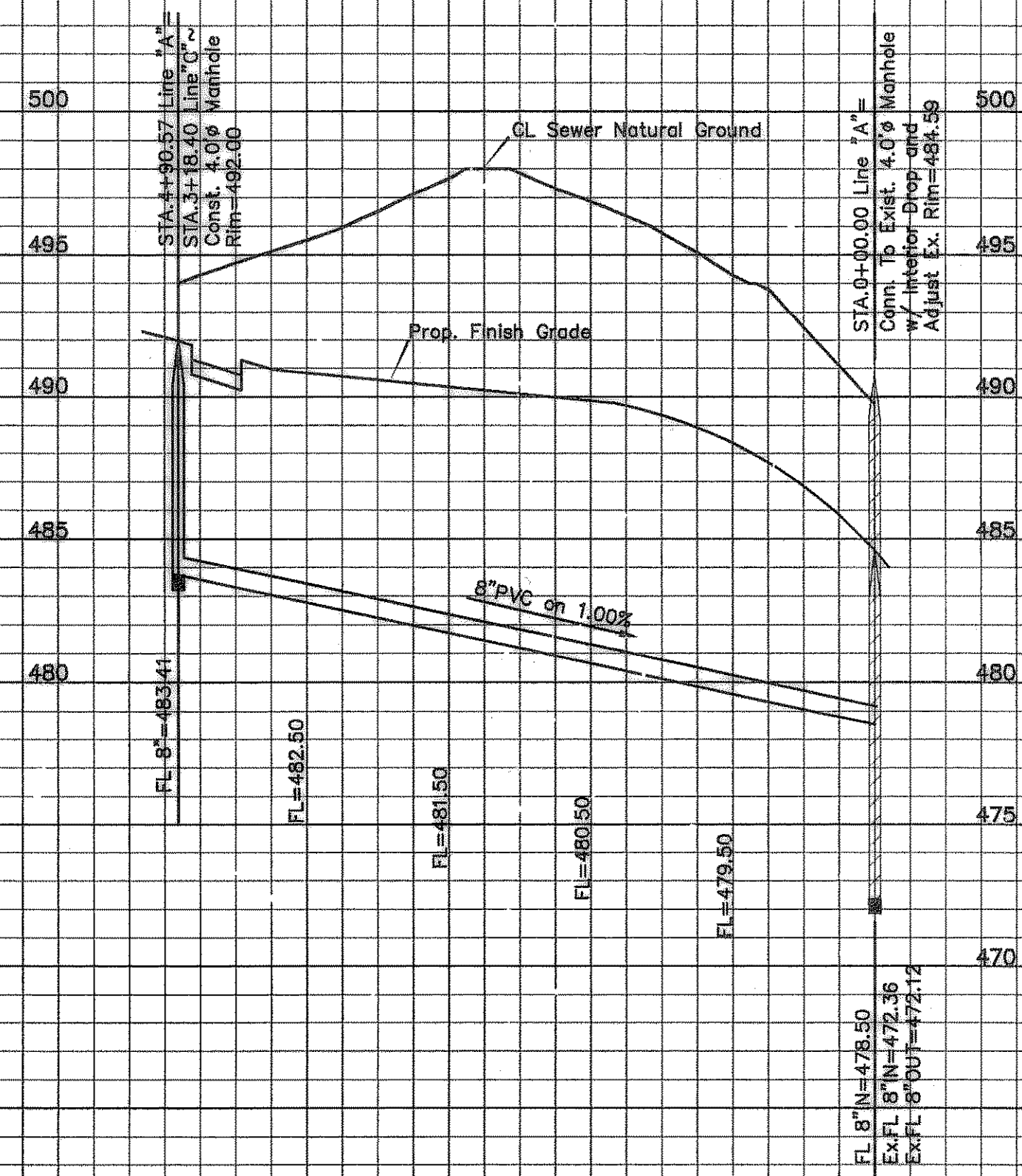


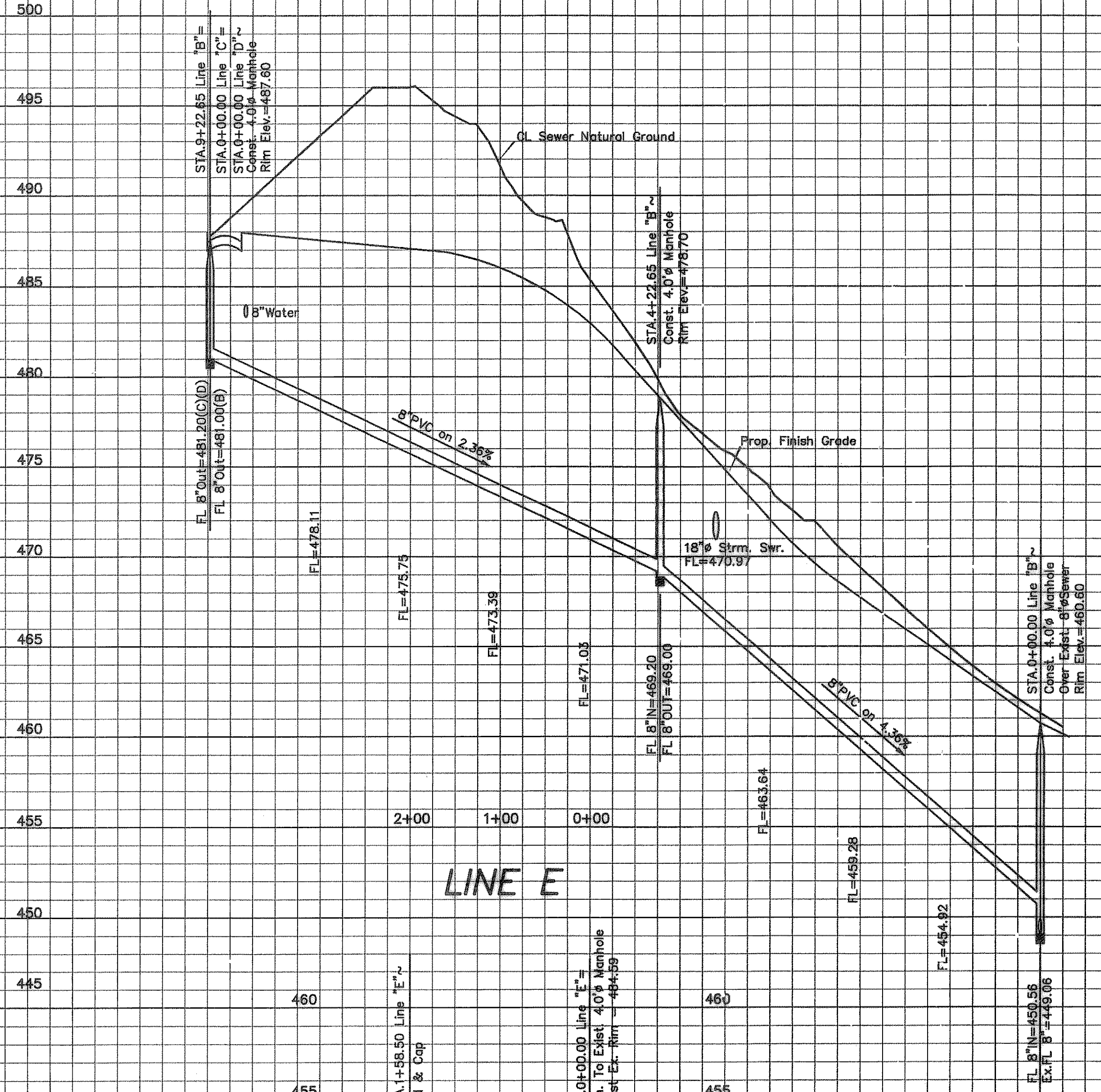
5+00 4+00 3+00 2+00 1+00 0+00

LINE A

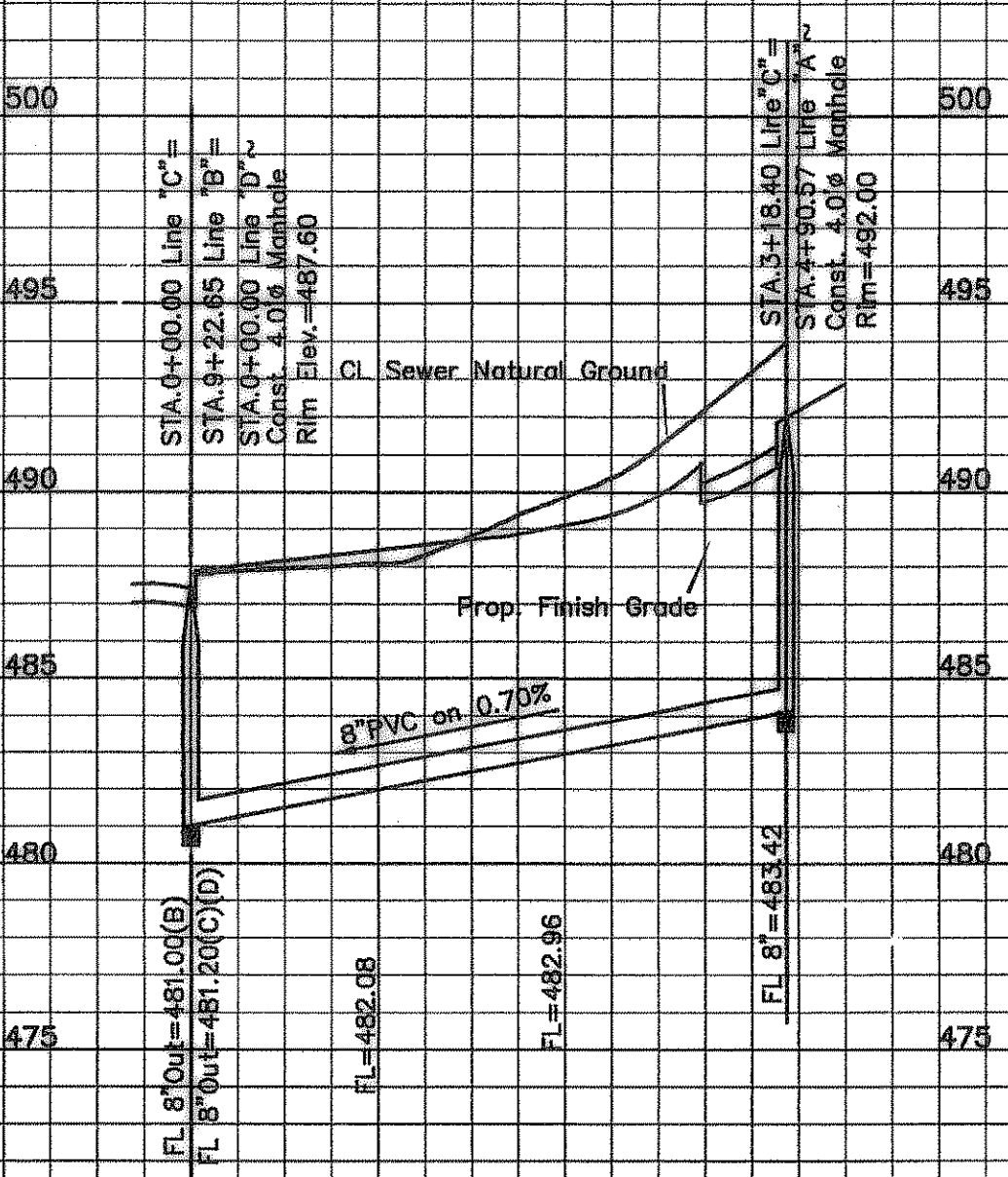


9+00 8+00 7+00 6+00 5+00 4+00 3+00 2+00 1+00 0+00

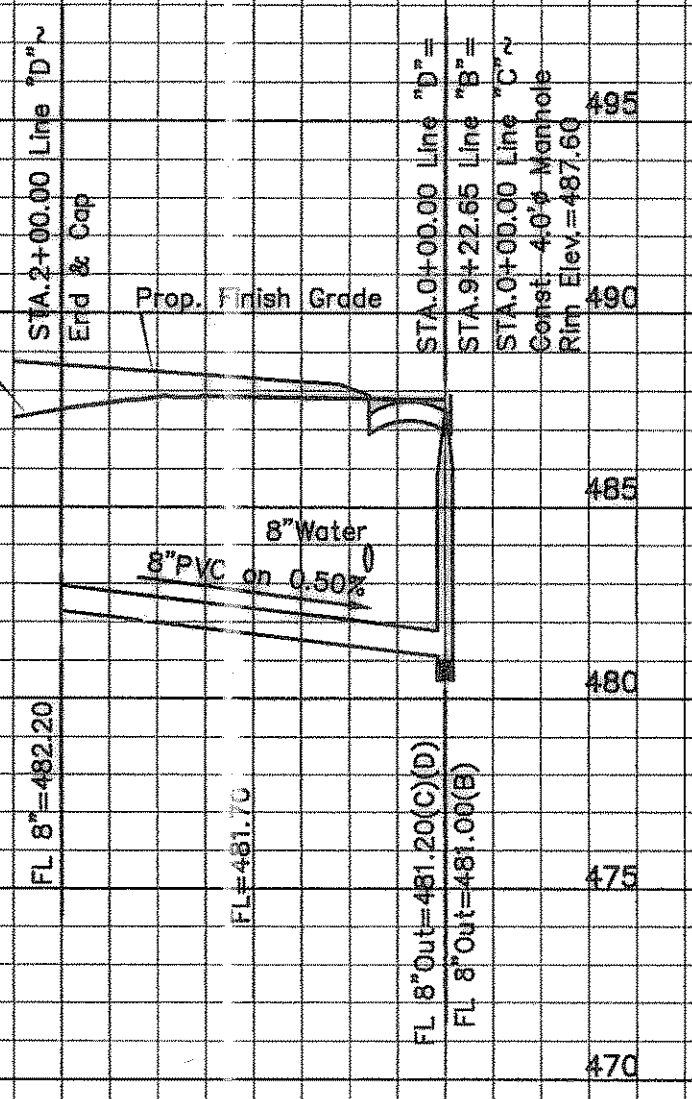
LINE B



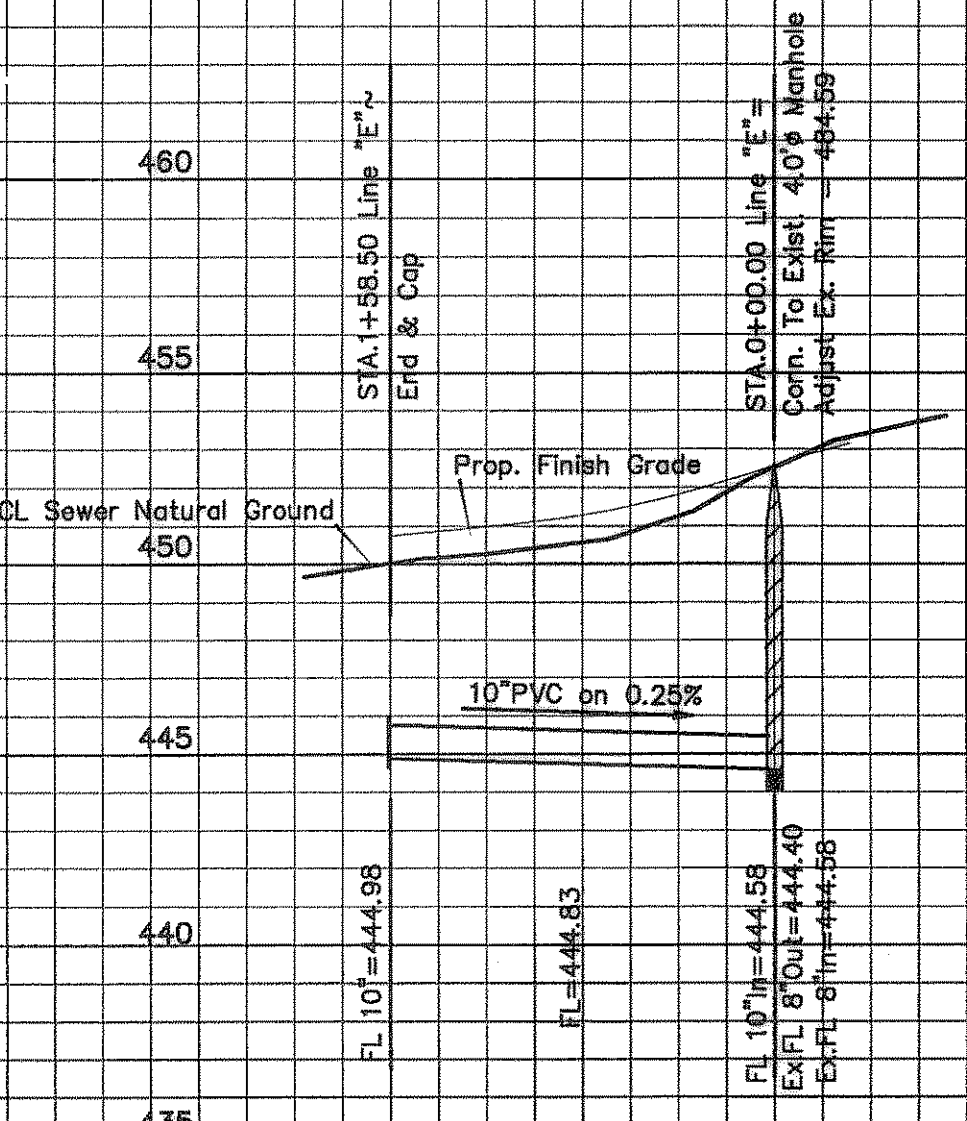
LINE C



LINE D



LINE E



**CAUTION !!!**  
EXISTING UTILITIES


EXISTING UTILITIES AND UNDERGROUND FACILITIES INDICATED ON THESE PLANS HAVE BEEN LOCATED FROM REFERENCE INFORMATION. IT SHALL BE THE RESPONSIBILITY OF THE CONTRACTOR TO VERIFY BOTH HORIZONTALLY AND VERTICALLY THE LOCATION OF ALL EXISTING UTILITIES AND UNDERGROUND FACILITIES PRIOR TO CONSTRUCTION, TO TAKE NECESSARY PRECAUTIONS IN ORDER TO PROTECT ALL FACILITIES ENCOUNTERED. THE CONTRACTOR SHALL PRESERVE AND PROTECT ALL EXISTING UTILITIES FROM DAMAGE DURING CONSTRUCTION.

ANY EXCAVATION ADJACENT TO NTMWD PIPELINE AND APPURTENANCES TO INSTALL THE PROPOSED IMPROVEMENTS SHALL BE PERFORMED SO THAT THE PIPELINE OR APPURTENANCES ARE NOT DISPLACED OR DAMAGED. ANY DAMAGE TO THE PIPELINE OR APPURTENANCES SHALL BE REPAIRED TO THE SATISFACTION OF THE NTMWD. FURTHER, ANY COST FOR REPAIR OF DAMAGE TO THE PIPELINE OR APPURTENANCES RESULTING FROM CONSTRUCTION BY THE DEVELOPER OR CONTRACTOR SHALL BE THE RESPONSIBILITY OF THE DEVELOPER.

NTMWD NOTE  
ALL WATER & SANITARY SEWER CROSSINGS SHALL BE IN COMPLIANCE WITH THE TEXAS COMMISSION ON ENVIRONMENTAL QUALITY RULES & REGULATIONS FOR PUBLIC WATER SYSTEMS - PARAGRAPH 290.44(G)

The alignment and grade were set on the ground for construction per the plans. The engineer did not verify alignment or grades after construction. We are not aware of any changes or revisions to these plans during construction except as noted.

AS BUILT PLANS  
12/08/2008



**SANITARY SEWER PROFILES**  
CASTLE RIDGE ESTATES PHASE 2  
ROCKWALL, ROCKWALL COUNTY, TEXAS  
**TIPTON ENGINEERING, INC.**

ENGINEERING • SURVEYING • PLANNING  
6330 Broadway Blvd. • Suite C • Garland, Texas 75043 • (972) 226-2867

DESIGN	DRAWN	DATE	SCALE	NOTES	FILE	NO.
TE, Inc.	TE, Inc.	12-06	1"=100' H.	TE, Inc.	4803	17