
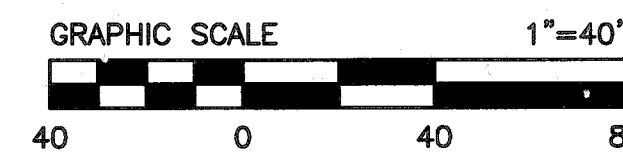


**AS-BUILT DRAWINGS:**  
 TO THE BEST OF JBI PARTNERS, INC.'S KNOWLEDGE, JBI HEREBY STATES THAT THIS PLAN IS AS-BUILT. THE INFORMATION PROVIDED IS BASED ON CONSTRUCTION STAKING AND PAD VERIFICATION AT THE SITE AND INFORMATION PROVIDED BY THE CONTRACTOR.

Daniel Dewey 4/11/2014  
 Name Date



ALL RESPONSIBILITY FOR ADEQUACY OF DESIGN REMAINS WITH THE DESIGN ENGINEER. THE CITY OF ROCKWALL IN REVIEWING AND RELEASING PLANS FOR CONSTRUCTION, ASSUMES NO RESPONSIBILITY FOR ADEQUACY OR ACCURACY OF DESIGN.


- BENCHMARKS**
- X-chiseled in CL of Alley East of Morningstar Drive within the third lot north of Midnight Pass. Elevation = 513.26
  - PK Nail in CL of Caruth Lane & Alley intersection 150 feet +/- east of Morningstar Drive. Elevation = 491.68

NO.	REVISIONS DURING CONSTRUCTION	BY	DATE	NO.	SUBMITTALS	DATE

The seal appearing on this document was authorized by DANIEL DEWEY, P.E. 93961. Alteration of a sealed document without proper notification to the responsible engineer is an offense under the Texas Engineering Practice Act.

**DANIEL DEWEY**  
 93961  
 LICENSED PROFESSIONAL ENGINEER

5-1713



16301 Quorum Drive  
 Suite 200 B  
 Addison, Texas 75001  
 Main 972.248.7676  
 Fax 972.248.1414  
 www.jbipartners.com

Texas Registered Engineering Firm F-438

**SANITARY SEWER PROFILES**

**LINES SS-3A & SS-4A**

**Caruth Lakes Phase 8A**

**City of Rockwall, Texas**

PROJECT NO. HOE132  
 SHEET NO. 27