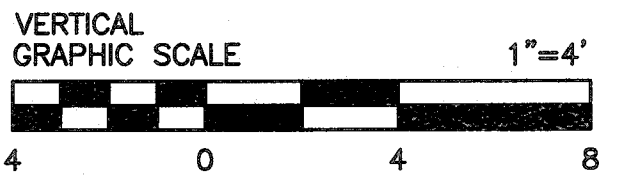
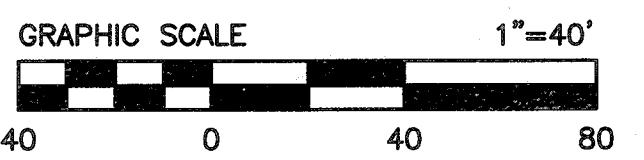


AS-BUILT DRAWINGS:
 TO THE BEST OF JBI PARTNERS, INC.'S KNOWLEDGE, JBI HEREBY STATES THAT THIS PLAN IS AS-BUILT. THE INFORMATION PROVIDED IS BASED ON CONSTRUCTION STAKING AND PAD VERIFICATION AT THE SITE AND INFORMATION PROVIDED BY THE CONTRACTOR.

Daniel Dewey 4/11/2014
 Name Date



ALL RESPONSIBILITY FOR ADEQUACY OF DESIGN REMAINS WITH THE DESIGN ENGINEER, THE CITY OF ROCKWALL, IN REVIEWING AND RELEASING PLANS FOR CONSTRUCTION. ASSUMES NO RESPONSIBILITY FOR ADEQUACY OR ACCURACY OF DESIGN.


BENCHMARKS

- X-chiseled in CL of Alley East of Morningstar Drive within the third lot north of Midnight Pass. Elevation = 513.26
- PK Nail in CL of Caruth Lane & Alley intersection 150 feet +/- east of Morningstar Drive. Elevation = 491.68

NO.	REVISIONS DURING CONSTRUCTION	BY	DATE	NO.	SUBMITTALS	DATE
1.	Modified alignment to cross NTMWD 30" main.	DD	08.22.13			

The seal appearing on this document was authorized by DANIEL DEWEY, P.E. 93961. Alteration of a sealed document without proper notification to the responsible engineer is an offense under the Texas Engineering Practice Act.

Daniel Dewey 8-22-13



16301 Quorum Drive
 Suite 200 B
 Addison, Texas 75001
 Main 972.248.7676
 Fax 972.248.1414
 www.jbipartners.com

SANITARY SEWER PROFILES
LINE SS-1A PARALLEL & LINE SS-2A
 Caruth Lakes Phase 8A
 City of Rockwall, Texas

PROJECT NO.
 HOE132
 SHEET NO.
 26

Drawing: H:\Projects\HOE132-8A\HOE132-8A\HOE132-8A.dwg Saved By: ddewey Save Time: 8/26/2013 9:40 AM Plotted by: ddewey Plot Date: 8/26/2013 10:48 AM