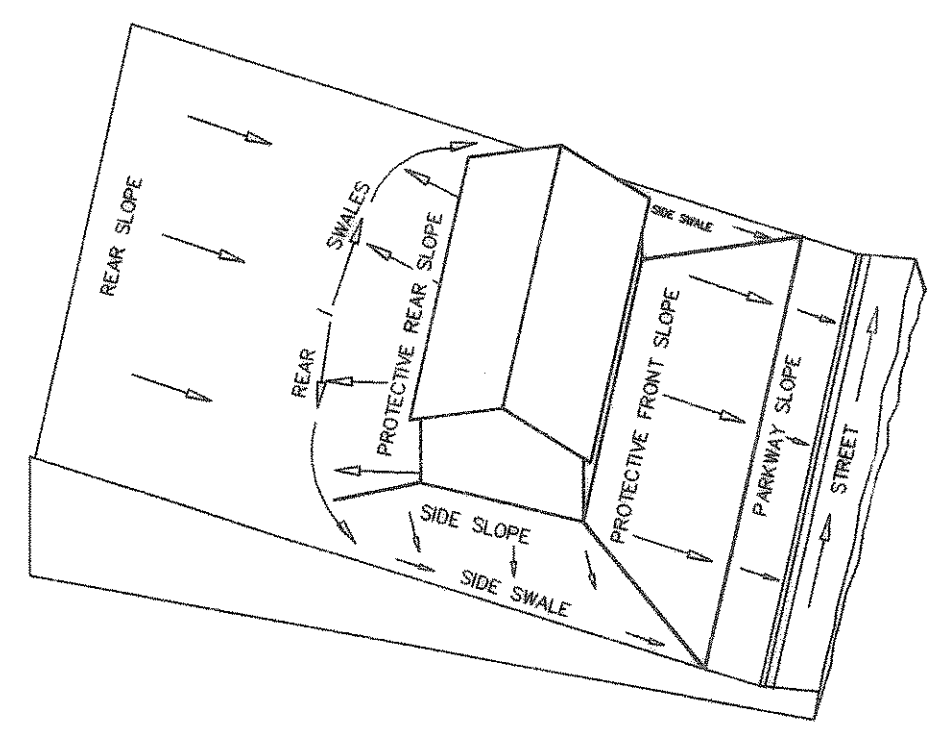
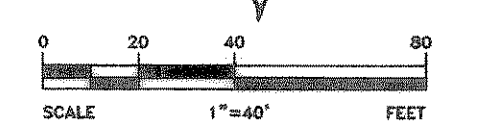


NOTE:
SPOT ELEVATIONS INDICATING TOP OF NTMWD PIPELINE AND FINAL GROUND ELEVATION SHALL BE SHOWN ON GRADING PLANS. SURVEY INFORMATION BETWEEN IMPROVEMENTS AND NTMWD'S PIPELINE SHALL BE VERIFIED AT THE DESIGN STAGE AND INDICATED ON DRAWINGS.

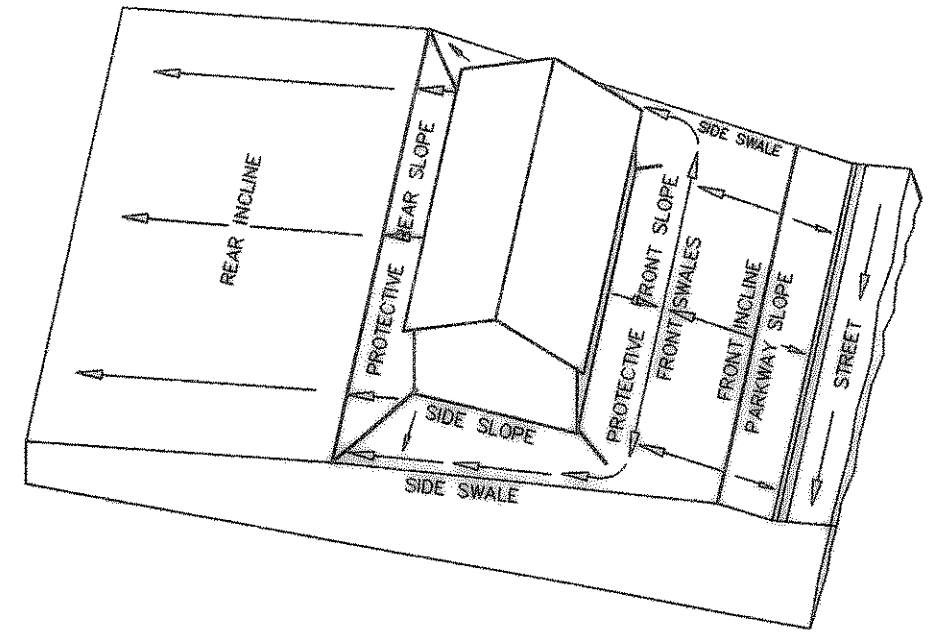
NOTE:
ALL FILL SHALL BE COMPACTED BY SHEEP'S FOOT ROLLER

NOTE:
HIKE & BIKE TRAIL WILL BE CONSTRUCTED WITH PHASE 6A CONSTRUCTION

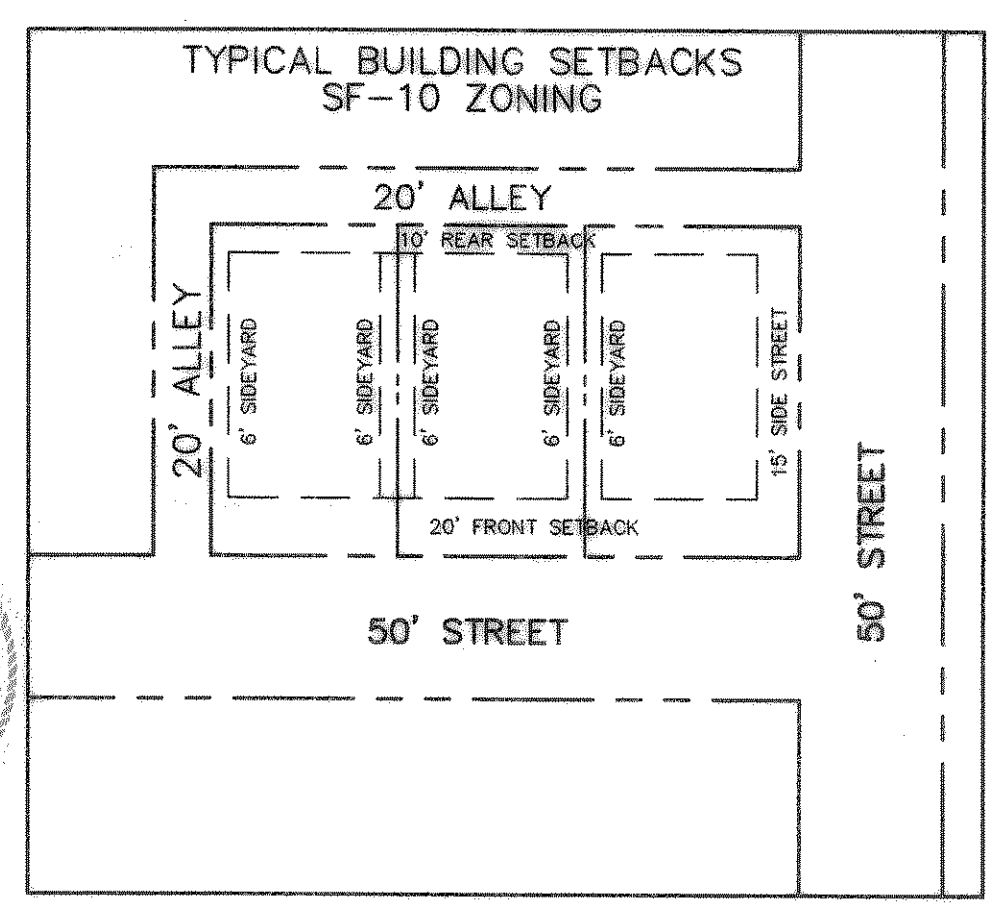
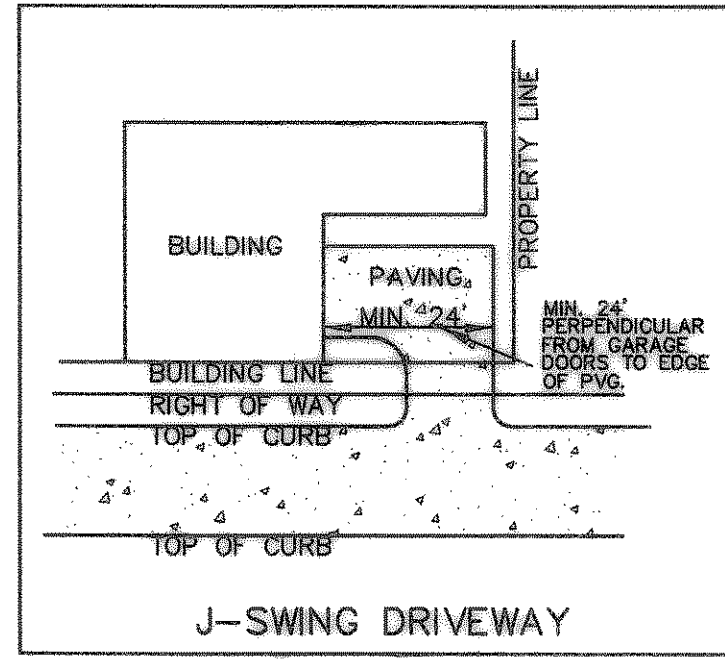
LOT GRADING TYPE B



LOT GRADING TYPE A



LOT GRADING TYPE C




- LEGEND**
- FP = FINISHED PAD
 - FF = FINISHED FLOOR
 - TW = TOP OF WALL
 - BW = BOTTOM OF WALL
 - EW = END OF WALL
 - 570 = EXISTING CONTOURS
 - 560 = PROP. CONTOURS
 - 61.5 = SPOT GRADE
 - = FLOW ARROWS
 - * = INDICATES SIDE OF LOT WHERE DRIVEWAY MUST BE LOCATED DUE TO GRADE DIFFERENTIAL
 - D.E. = DRAINAGE EASEMENT

BENCHMARK:
"X" CHISELED IN E OF ALLEY EAST OF MORNINGSTAR DRIVE, WITHIN 3RD LOT NORTH OF MIDNIGHT PASS. ELEV. 513.26

BENCHMARK:
PK NAIL IN E OF CARUTH LANE & ALLEY INTERSECTION 150'± EAST OF MORNINGSTAR DRIVE. ELEV. 491.66

RECORD DRAWING
RECORD INFORMATION PROVIDED BY
PRECISION MANAGEMENT, FORNEY, TEXAS &
RODMAN COMPANIES, FRISCO, TEXAS



M.D. Namuddin Khan 5/14/06

APPROVAL			
NO.	DATE		
REVISION	DATE	THESE CONSTRUCTION PLANS WERE PREPARED BY M.D. NAM UDDIN KHAN, REGISTERED PROFESSIONAL ENGINEER NO. 87776.	
NO.	DATE	THE SEAL APPEARING ON THIS DOCUMENT WAS AUTHORIZED BY M.D. NAM UDDIN KHAN, # 87776	
M.B. JONES SURVEY, ABSTRACT NO. 122 CITY OF ROCKWALL, ROCKWALL COUNTY, TEXAS LUMBERMEN'S INVESTMENT CORPORATION 5495 BELTLINE ROAD #225 DALLAS, TEXAS 75240		M.D. Namuddin Khan 4/12/04	
LOT GRADING PLAN PHASE 6I		SHEET 53 OF 57	
Scale:	1" = 40'	Date:	9/10/03
Designed By:	MS	Drawn By:	MS
Checked By:	NK	File:	14654ML05.DWG View :
Project No.:	14654.01		

Winkelmann & Associates, Inc.
CONSULTING CIVIL ENGINEERS & SURVEYORS
9710 HALLSTREET PLAZA DRIVE, SUITE 100
DALLAS, TEXAS 75239 (972) 492-1992 FAX (972) 492-1999