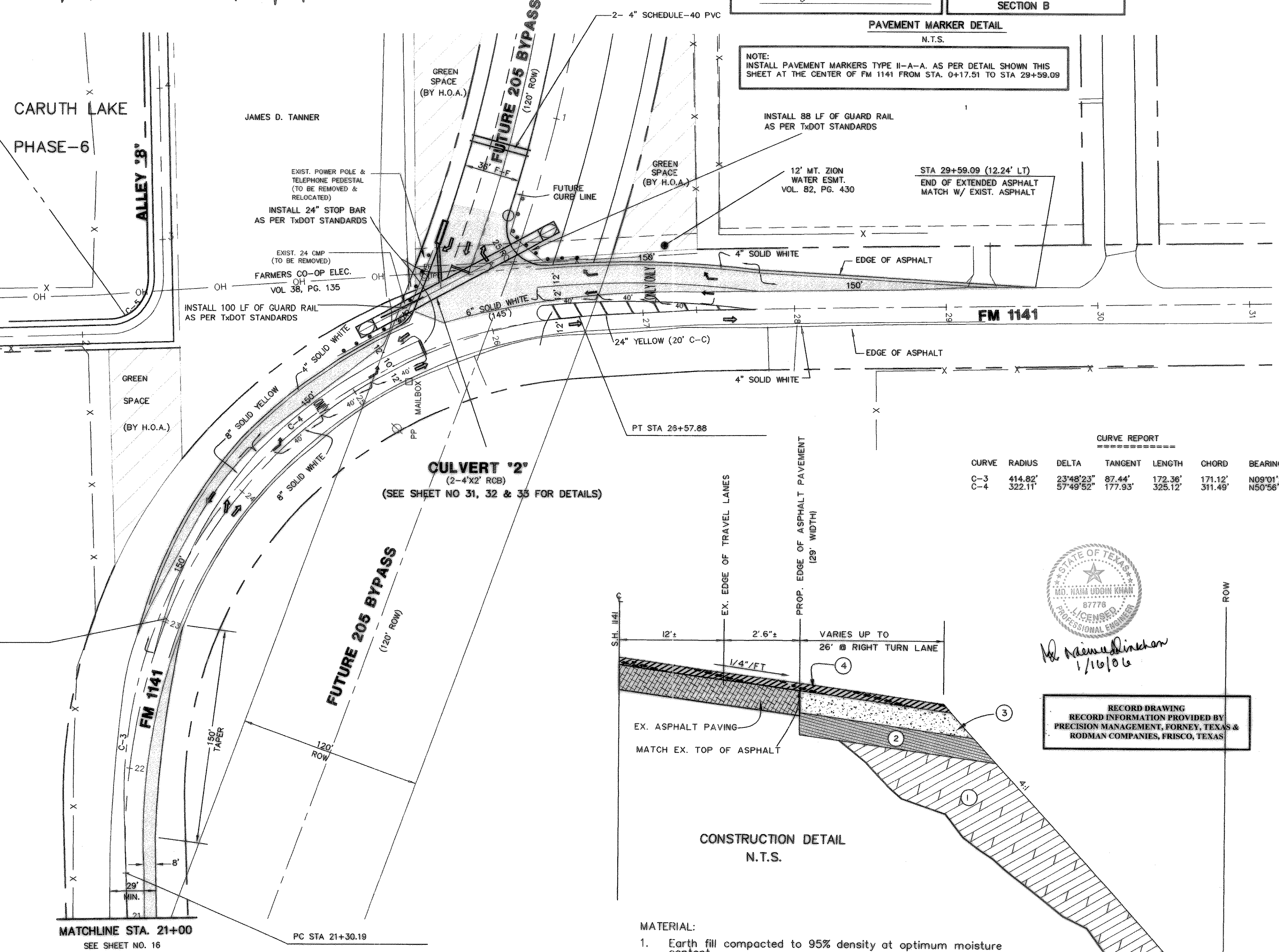
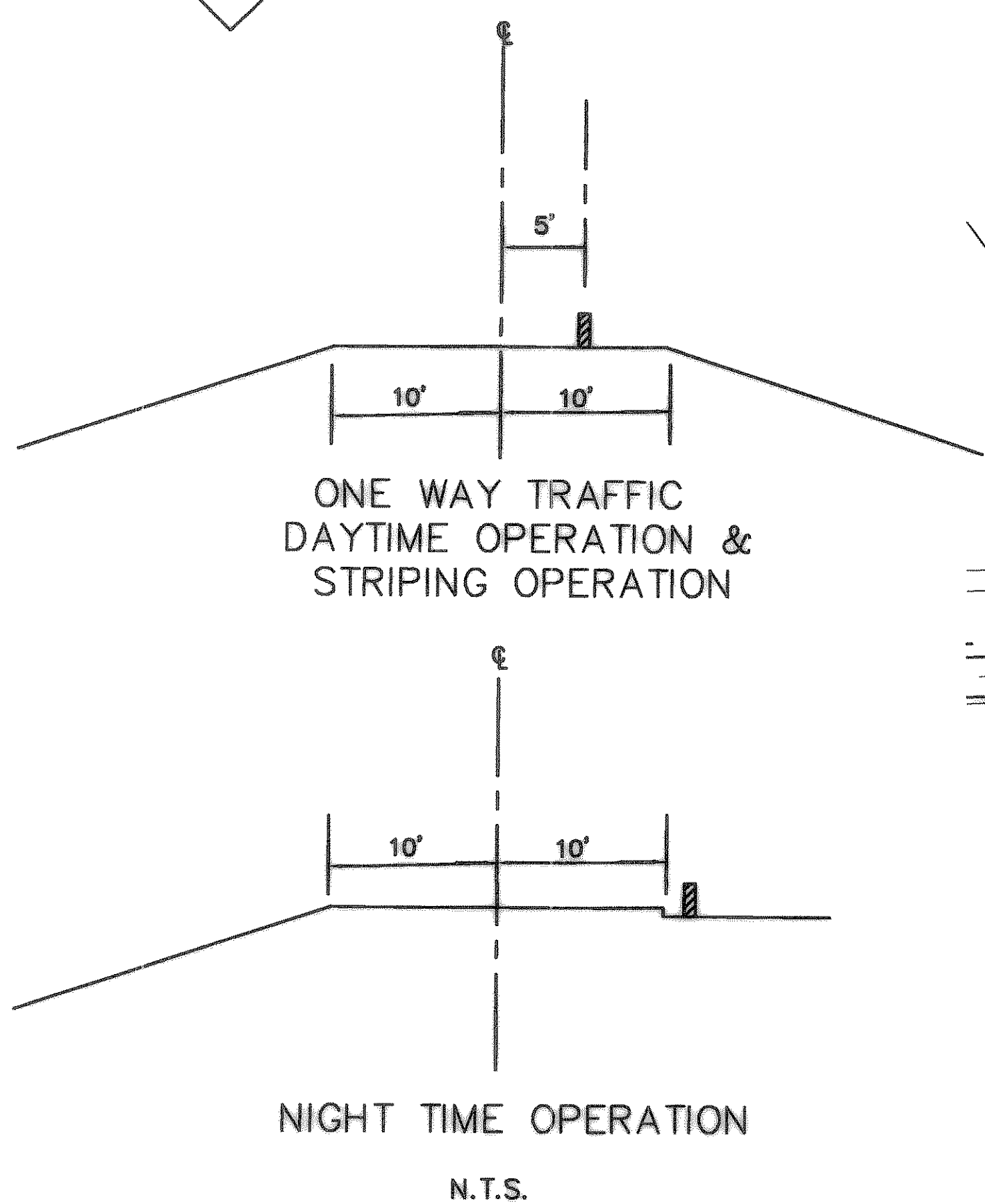
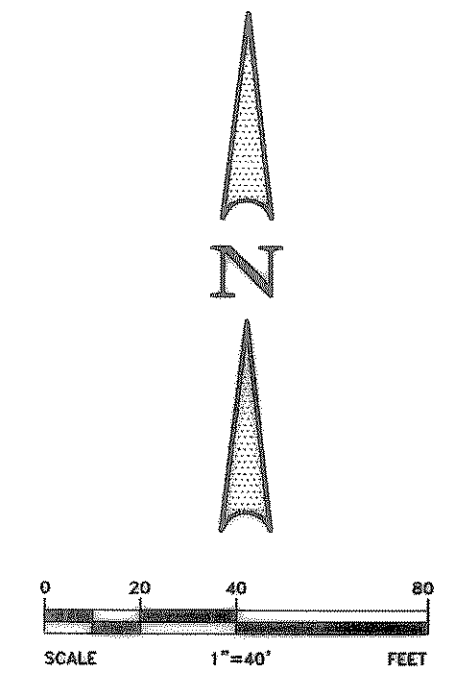
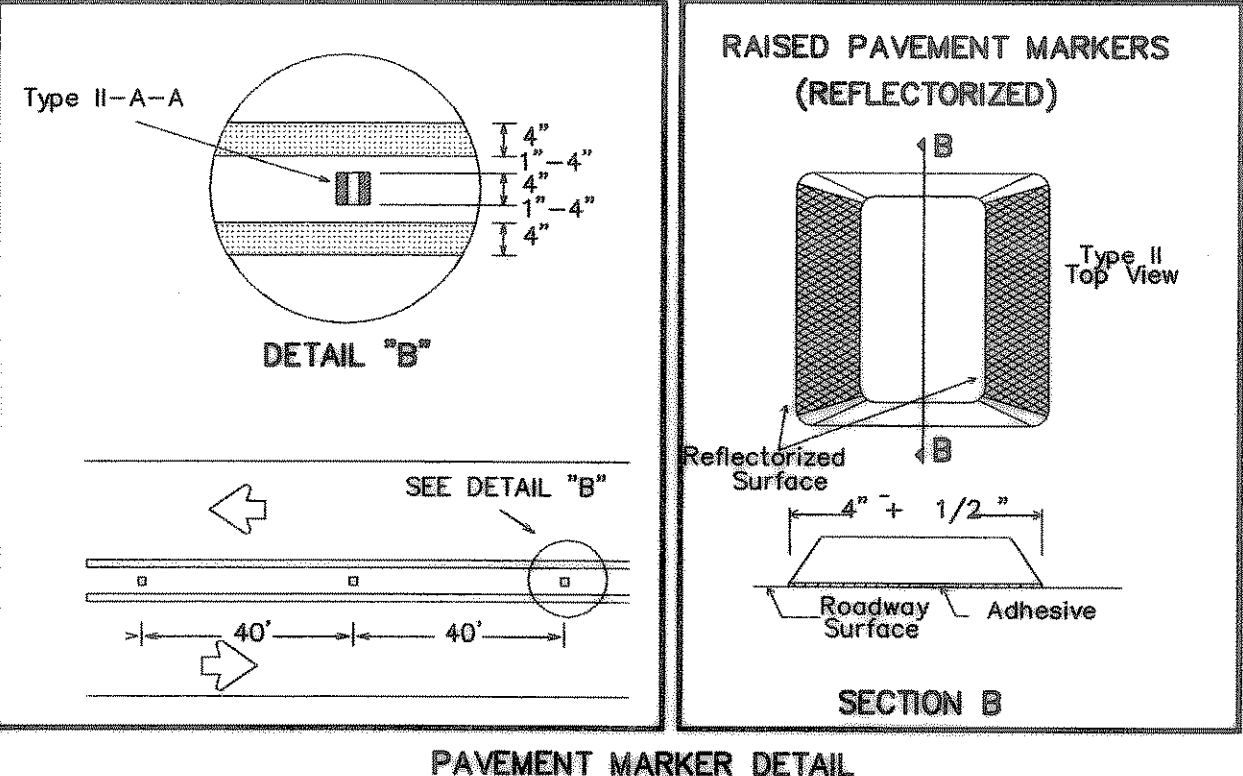


**WARNING!!!**  
 EXIST. UNDERGROUND ELECTRIC, TELEPHONE & WATER. CONTRACTOR TO VERIFY LOCATION AND DEPTH OF EXISTING UTILITIES PRIOR TO CONSTRUCTION.

**NOTE:**  
 INSTALL PAVEMENT MARKERS TYPE II-A-A. AS PER DETAIL SHOWN ON THIS SHEET  
 1. AT THE CENTER OF FM 1141 FROM STA. 0+17.51 TO STA 29+59.09  
 2. ON THE STRIPES



**CURVE REPORT**

CURVE	RADIUS	DELTA	TANGENT	LENGTH	CHORD	BEARING
C-3	414.82'	23°48'23"	87.44'	172.36'	171.12'	N09°01'23"E
C-4	322.11'	57°49'52"	177.93'	325.12'	311.49'	N50°56'44"E

**GENERAL NOTE:**  
 1. ALL TRAFFIC CONTROL DEVICES TO BE PER TxDOT STANDARDS. CONTRACTOR TO USE FLAGMEN, ARROW BOARDS, ETC... AS REQUIRED BY TxDOT FOR OVERLAY & RESTRIPING.  
 2. CONTRACTOR TO CONTACT TxDOT INSPECTOR 48 HRS. PRIOR TO CONSTRUCTION.

**BENCHMARK:**  
 "X" CHISELED IN C OF ALLEY EAST OF MORNINGSTAR DRIVE WITHIN 3RD LOT NORTH OF MIDNIGHT PASS. ELEV. 513.26  
**BENCHMARK:**  
 PK NAIL IN C OF CARUTH LANE & ALLEY INTER-SECTION 150'± EAST OF MORNINGSTAR DRIVE. ELEV. 491.68

**NOTE:**  
 MINIMUM 3:1 SLOPE MUST BE MAINTAINED ON ALL CHANNEL WORKS UNLESS GUARD RAILS ARE INSTALLED

- MATERIAL:**
1. Earth fill compacted to 95% density at optimum moisture content.
  2. 6" thick (compacted) base course conforming to TxDOT (THD) specification 232.
  3. 4" thick asphaltic concrete pavement Type "B" conforming to TxDOT (THD) specification 340.
  4. 2" thick asphaltic concrete pavement Type "D" conforming to TxDOT (THD) specification 340. this 2" can be part of the entire overlay.

STATE OF TEXAS  
 M.D. NAIM UDDIN KHAN  
 87776  
 LICENSED PROFESSIONAL ENGINEER  
 1/16/06

RECORD DRAWING  
 RECORD INFORMATION PROVIDED BY  
 PRECISION MANAGEMENT, FORTNEY, TEXAS &  
 RODMAN COMPANIES, FRISCO, TEXAS

APPROV. \_\_\_\_\_  
 REVISION \_\_\_\_\_  
 DATE \_\_\_\_\_  
 NO. \_\_\_\_\_

THESE CONSTRUCTION PLANS WERE PREPARED UNDER THE RESPONSIBLE SUPERVISION OF M.D. NAIM UDDIN KHAN, REGISTERED PROFESSIONAL ENGINEER NO. 87776  
 M.D. NAIM UDDIN KHAN, # 87776  
 THESE CONSTRUCTION PLANS WERE PREPARED UNDER THE RESPONSIBLE SUPERVISION OF M.B. JONES SURVEY, ABSTRACT NO. 122 CITY OF ROCKWALL, ROCKWALL COUNTY, TEXAS  
 LUMBERMEN'S INVESTMENT CORPORATION  
 5495 BELTLINE ROAD #225  
 DALLAS, TEXAS 75240

**PHASE 6A**  
**PAVING PLAN (PHASE 6A)**  
**FM 1141 STA 21+00 TO 29+59.09**

Scale : 1"=40'  
 Date : 12/2/03

Designed By : MS
Drawn By : MS
Checked By : NK
File : 146546A(14).dwg
Project No. : 14654.01

**SHEET**  
 17  
 OF  
 57