

EROSION CONTROL LEGEND			
T.C.	TOP OF CURB	N.G.	NATURAL GROUND
G	GUTTER	---	EXISTING CONTOURS
T.P.	TOP OF PAVEMENT	---	PROPOSED CONTOURS
[Pattern]	CONSTRUCTION ENTRANCE	[Symbol]	PROPOSED SILT FENCE
[Pattern]	ROCK BERM	[Symbol]	INLET PROTECTION

BENCHMARK INFORMATION


TBM #1: ELEV. = 552.63
 "X" CUT LOCATED APPROXIMATELY 10 FEET EAST AND 37 FEET NORTH OF THE SOUTHEAST PROPERTY CORNER OF THE SUBJECT PROPERTY

TBM #2: ELEV. = 558.79
 "X" CUT LOCATED APPROXIMATELY 16 FEET EAST AND 56 FEET SOUTH OF THE SOUTHWEST PROPERTY CORNER OF THE SUBJECT PROPERTY

NOTE

THE CONTRACTOR CAN ADJUST THE LOCATION OF THE CONSTRUCTION ENTRANCE AS NEEDED DURING CONSTRUCTION.


THE CONTRACTOR SHALL CONTACT DIG-TESS AT 1-800-344-8377 AND CITY SERVICE CENTER AT 972-772-7730 FOR LINE LOCATES A MINIMUM OF 48 HOURS PRIOR TO THE COMMENCEMENT OF ANY CONSTRUCTION ACTIVITIES



RECORD DRAWING


The record drawing herein reflects to the best of the design engineer's knowledge, the approximate location of the constructed improvements using information based on surveying at the site and information provided by the contractor.

Steven R. Homeyer, P.E. #86942
 Date: 7-20-20



CASE NO. SP2019-017

HOMEYER ENGINEERING, INC.
 ENGINEERING REGISTRATION NO. F-8440
 T.B.P.E. FIRM REGISTRATION NO. F-8440
 P.O. BOX 284527 • LEWISVILLE, TEXAS • 75029
 972-906-9985 • PHONE • 972-906-9987 • FAX
 WWW.HEI.US.COM



CANINE AND CO RESORT
 1.21 ACRES
 CITY OF ROCKWALL
 ROCKWALL COUNTY, TEXAS

EROSION CONTROL
 PLAN

DRAWN: JAN
 DATE: 09/28/2018
 HEI #: 18-140

SHEET NO:
 C5