IMAGES
XREFS XREF xAsbt - XREF xTopo - XREF xBndy - XREF xExst - XREF xSite - XREF xUtil - XREF xStrm - XREF xEsmt - XREF S13217 - SGP - KHA - XREF x2436 - XREF xCPH - XREF xTopo-offsite - XREF xBench - XREF xProf-Strm-A - XREF xProf-Strm-B - XREF 07019601-X2
PLOTTED BY COOPER, JASON 8/14/2008 7:46 AM
DWG NAME K:\FRI_CIVIL\66000025 COSTCO ROCKWALL\10C STORM PROFILES AB.DWG
LAST SAVED 8/4/2008 11:44 AM

PUBLIC STORM SEWER LINE A

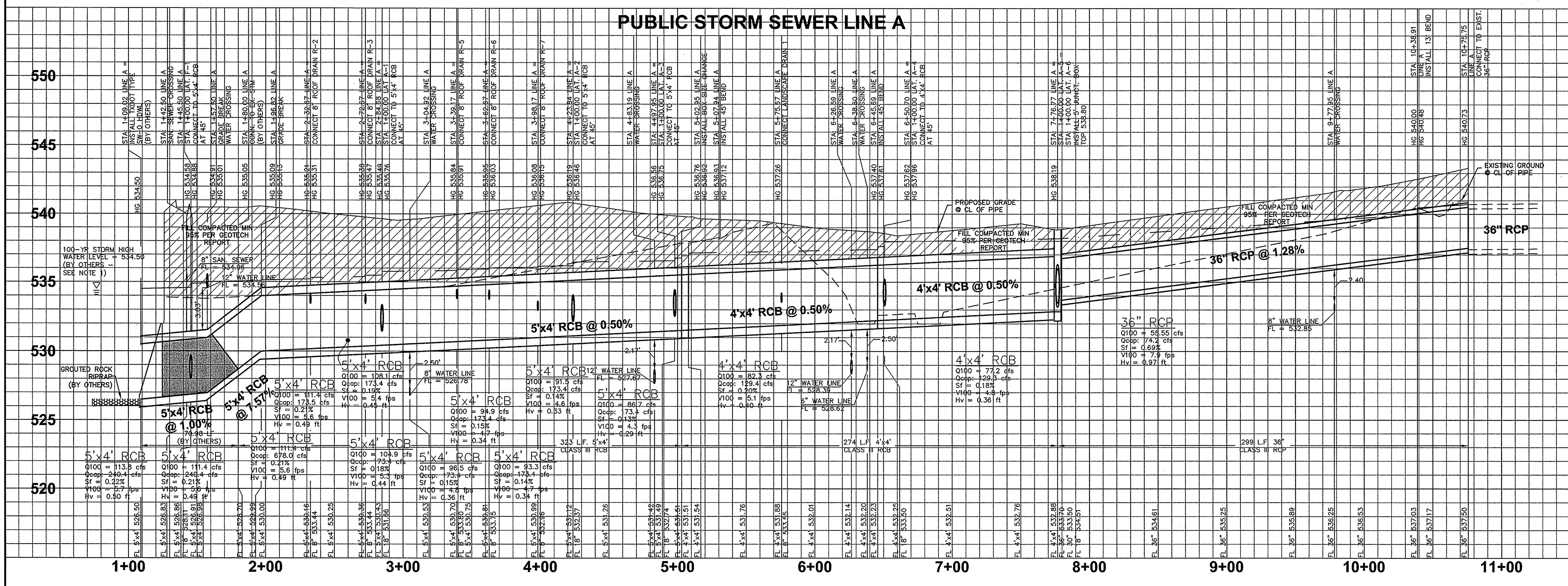

PUBLIC STORM SEWER LINE B

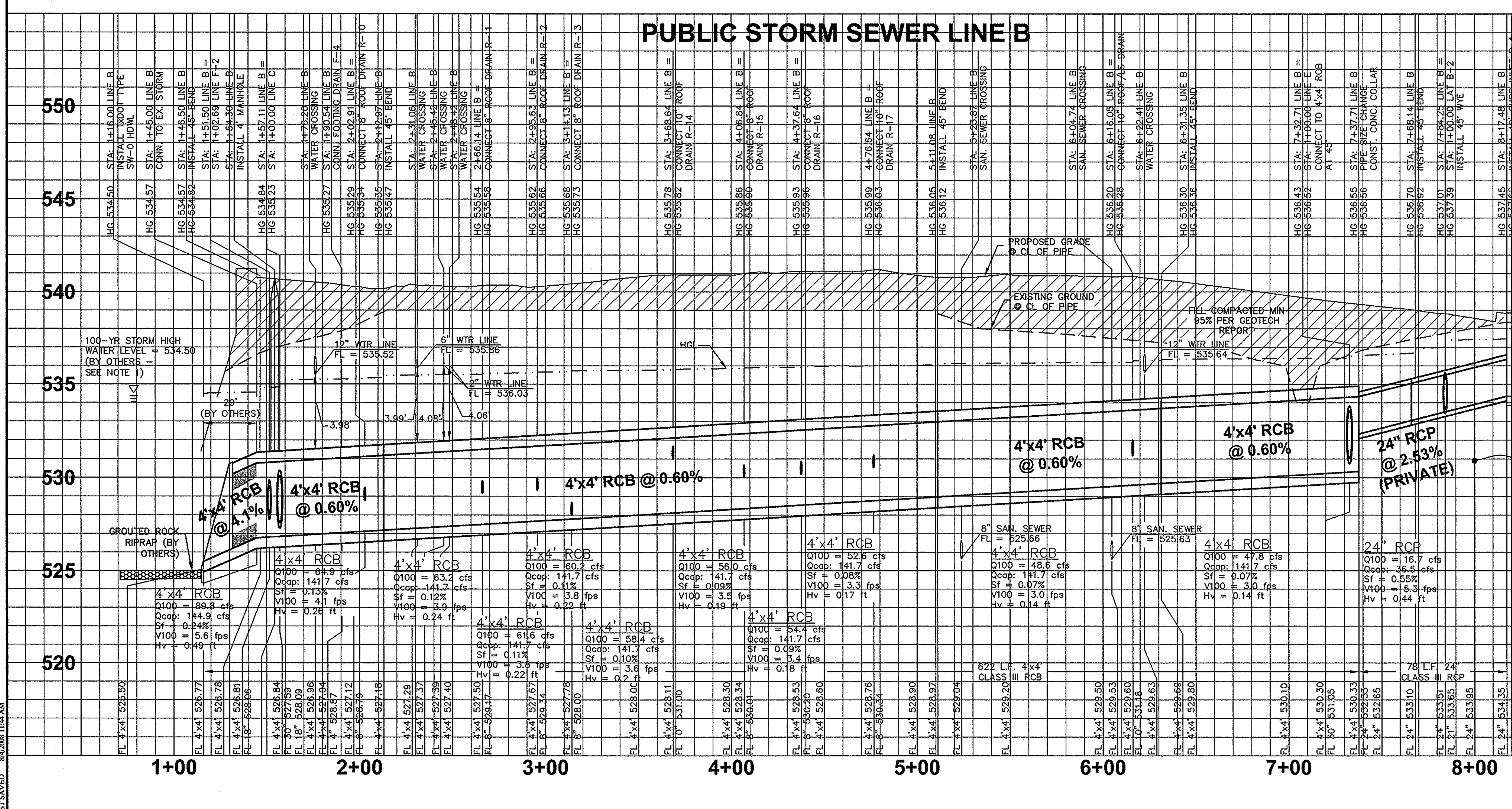

PUBLIC STORM SEWER LAT. A-6

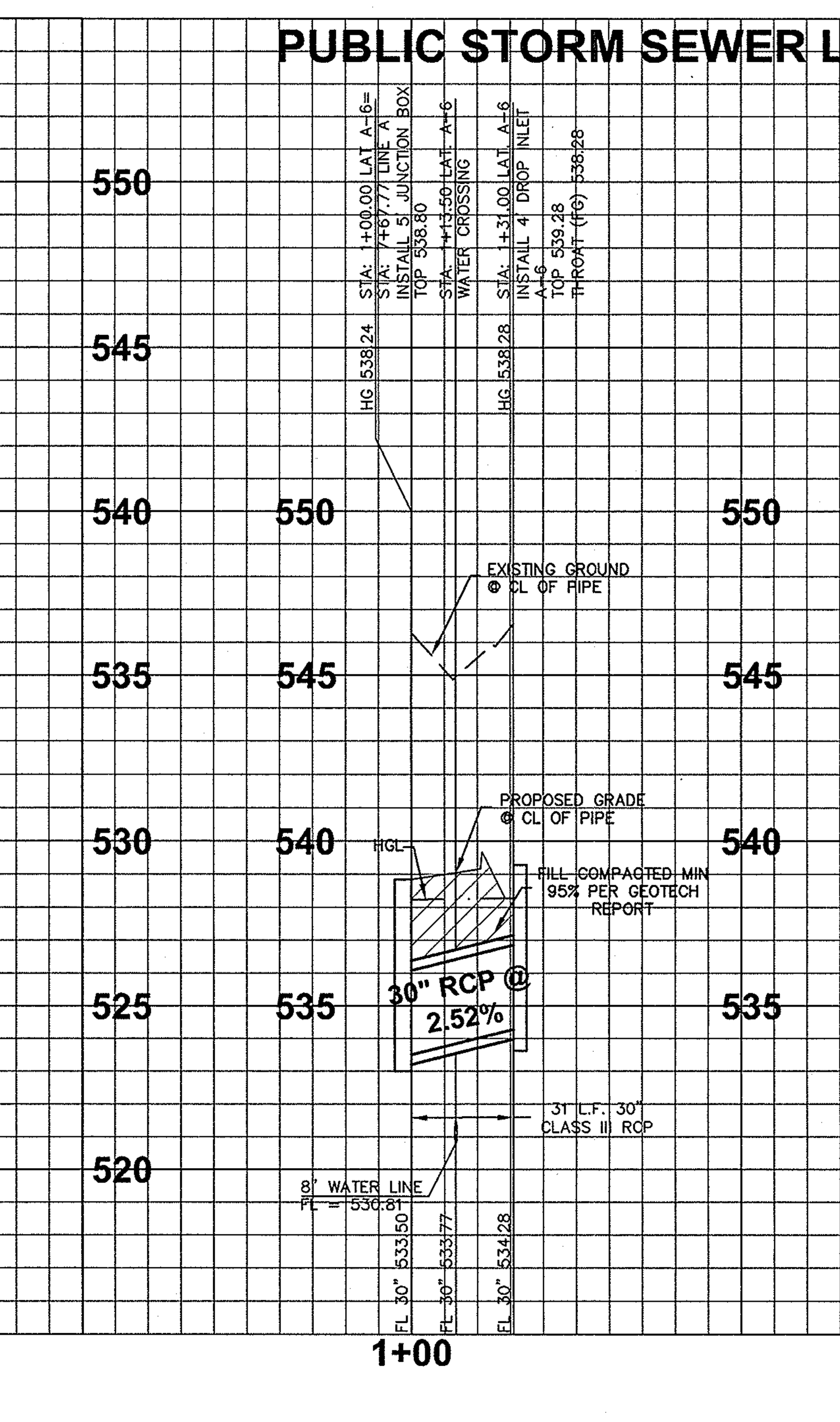

03/06/09

RECORD DRAWING

THIS RECORD DRAWING HEREIN REFLECTS TO THE BEST OF THE DESIGN ENGINEER'S KNOWLEDGE, THE APPROXIMATE LOCATION OF THE CONSTRUCTED WORK, USING INFORMATION AS PROVIDED BY THE CONTRACTORS AND SURVEYED GRADES.

NOTES

1. EXISTING GROUND SHOWN BASED ON PRELIMINARY MASS GRADING FOR "SITE IMPROVEMENT PLANS FOR ROCKWALL CENTRE CORNERS" PREPARED BY C.P.H. ENGINEERS, INC. PROFILES TO BE UPDATED UPON FINAL CITY APPROVAL OF C.P.H. PLANS.

BM: SQUARE CUT W/ "X" SET ON TOP OF CONCRETE HEADWALL 15' ±' NORTH OF THE NORTH EDGE OF PAVEMENT OF FM 276, 375' WEST OF SOUTHWEST PROPERTY CORNER
ELEV. = 552.00

BM: CITY OF ROCKWALL CONTROL MONUMENT #2
ELEV. = 609.39

BM: 60d SET ON TOP OF CONCRETE HEADWALL 400' NORTH HWY 30
ELEV. = 552.00

No.	Date	Revisions	App.

Kimley-Horn and Associates, Inc.
5750 Genesis Court, Suite 200
Frisco, Texas 75034
Tel. No.(972) 335-3580
Fax No.(972) 335-3779

STATE OF TEXAS
DAVID K. KOCHALKA
87781
LICENSED PROFESSIONAL ENGINEER
8-14-08

COSTCO WHOLESALE
ROCKWALL, TEXAS

STORM SEWER PROFILES A B & A-6

Scale: AS SHOWN
Designed by: KFD
Drawn by: KFD
Checked by: DKK
Date: August 14, 2008
Project No. 066000025

SHEET
C-9
OF 21