

NOTES:

1. CONTRACTOR TO ADJUST LOCATION OF FORCE MAIN TO AVOID EXISTING PUBLIC AND PRIVATE UTILITIES AS NECESSARY.
2. CONTRACTOR TO REPLACE ANY PAVEMENT, SIGNS, FENCES ETC. DAMAGED IN CONSTRUCTION AT OWN EXPENSE.
3. CONTRACTOR TO USE MANUFACTURED BENDS AND PULL PIPE TO REQUIRED ALIGNMENT.
4. CONTRACTOR IS RESPONSIBLE FOR TRAFFIC CONTROL AND SIGNAGE DURING ALL PHASES OF CONSTRUCTION.

LEGEND

- FM- FORCE MAIN
- TS- TRAFFIC SIGN
- FOC- FIBER OPTIC CABLE MARKER
- ICV- IRRIGATION CONTROL VALVE
- LP- LIGHT POLE
- WV- WATER VALVE
- PP- POWER POLE
- GW- GUY WIRE
- ELEC- ELECTRIC MARKER
- TEL- TELEPHONE MARKER
- ATT- ATT MARKER OR BOX
- SWB- TELEPHONE MARKER
- WL- WATER LINE
- RCP- REINFORCED CONCRETE PIPE
- RCB- REINFORCED CONCRETE BOX

NOTE:

EXISTING UTILITIES SHOWN ARE A GRAPHICAL REPRESENTATION OF THE LOCATION BASED ON AS-BUILT DRAWINGS. ACTUAL LOCATION AND ELEVATION MAY BE DIFFERENT. CONTRACTOR MUST VERIFY ALL EXISTING UTILITIES FOR LOCATION AND ELEVATION PRIOR TO CONSTRUCTION.

NOTE:

ALL FORCE MAIN TO BE AWWA C-900 PIPE DR14, COLORED GREEN.

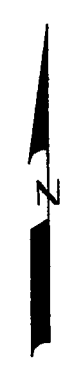
INSTALL GREEN SANITARY SEWER MARKER POSTS APPROX. EVERY 250 FEET ABOVE FORCE MAIN.

CAUTION: LIGHT POLE CONDUIT IN MEDIAN OF JOHN KING BLVD. ANY DAMAGE SHALL BE REPAIRED AT THE CONTRACTOR'S EXPENSE TO THE SATISFACTION OF THE CITY OF ROCKWALL.

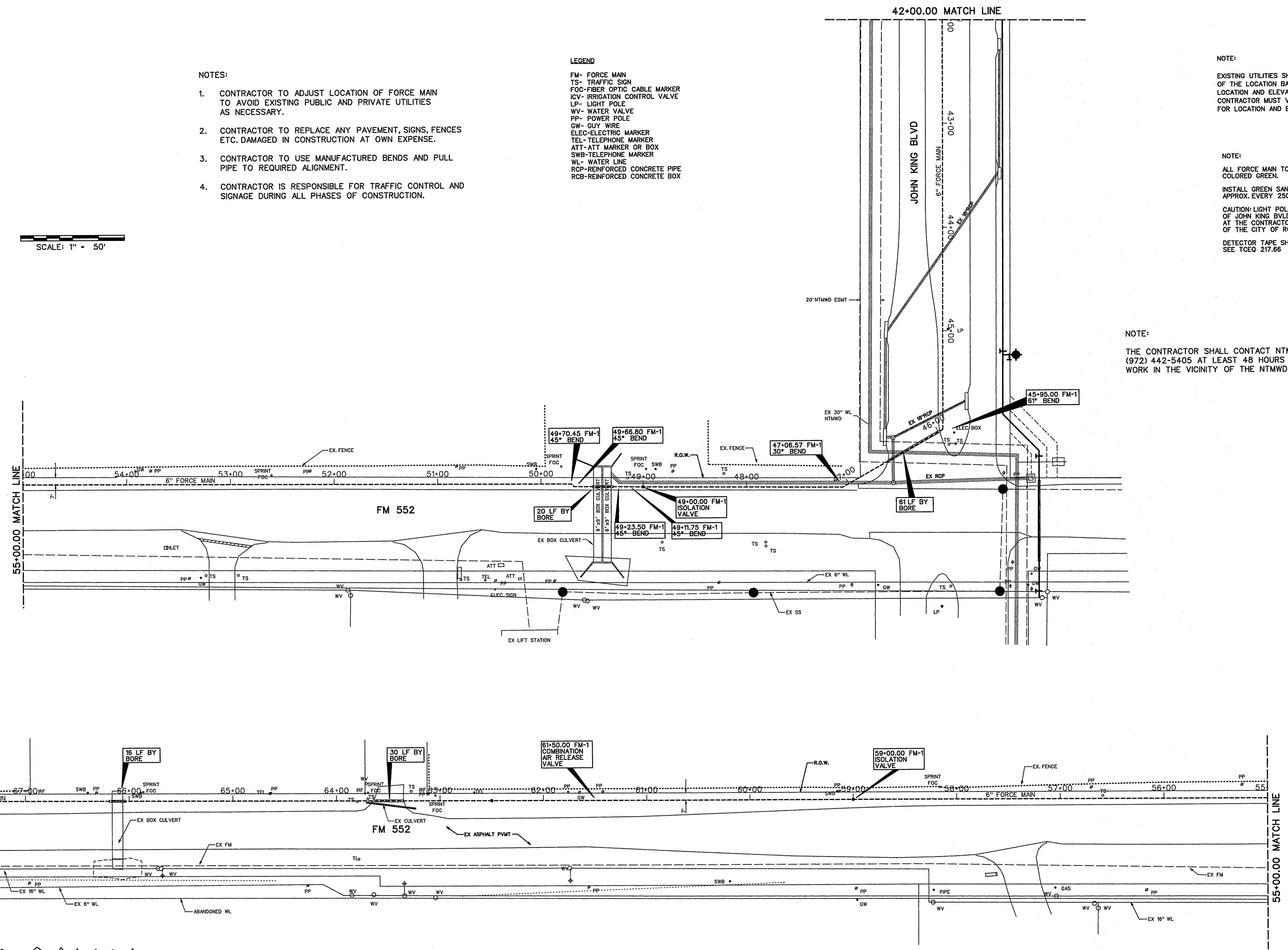
DETECTOR TAPE SHALL BE REQUIRED ALONG FORCE MAIN. SEE TCEQ 217.66

NOTE:

THE CONTRACTOR SHALL CONTACT NTMWD ENGINEERING AT (972) 442-5405 AT LEAST 48 HOURS PRIOR TO PERFORMING ANY WORK IN THE VICINITY OF THE NTMWD FACILITIES.




SCALE: 1" = 50'



CAUTION:  
FIBER OPTIC CABLE ALONG NORTH ROW LINE.  
CALL FOR LOCATE PRIOR TO CONSTRUCTION.

AS-BUILT APRIL 2014  
INFORMATION PROVIDED  
BY CONTRACTORS  
(NOT FIELD VERIFIED)



The seal appearing on this document was authorized by Warren L. Corwin, P.E. 57875, on April 30, 2014

<p>CORWIN ENGINEERING, INC. 200 W. BELMONT, SUITE E ALLEN, TEXAS 75013 (972) 396-1200 TBPE FIRM #5951</p>			
<p>DEVELOPMENT PLANS FOR <b>BREEZY HILL FORCE MAIN</b> ROCKWALL, TEXAS</p>			
<p>FORCE MAIN PLAN</p>			
DRAWN BY	DESIGNED BY	CHECKED BY	SHEET NO.
JOB NUMBER 12003F	DATE JANUARY 2013	SCALE: 1"=50'	4 OF 9