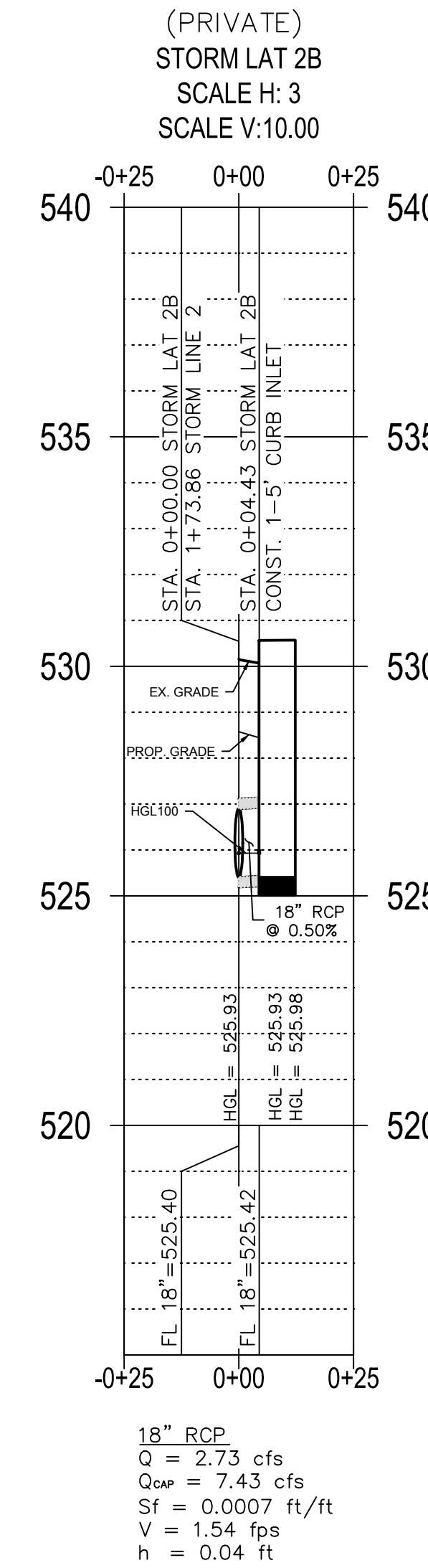
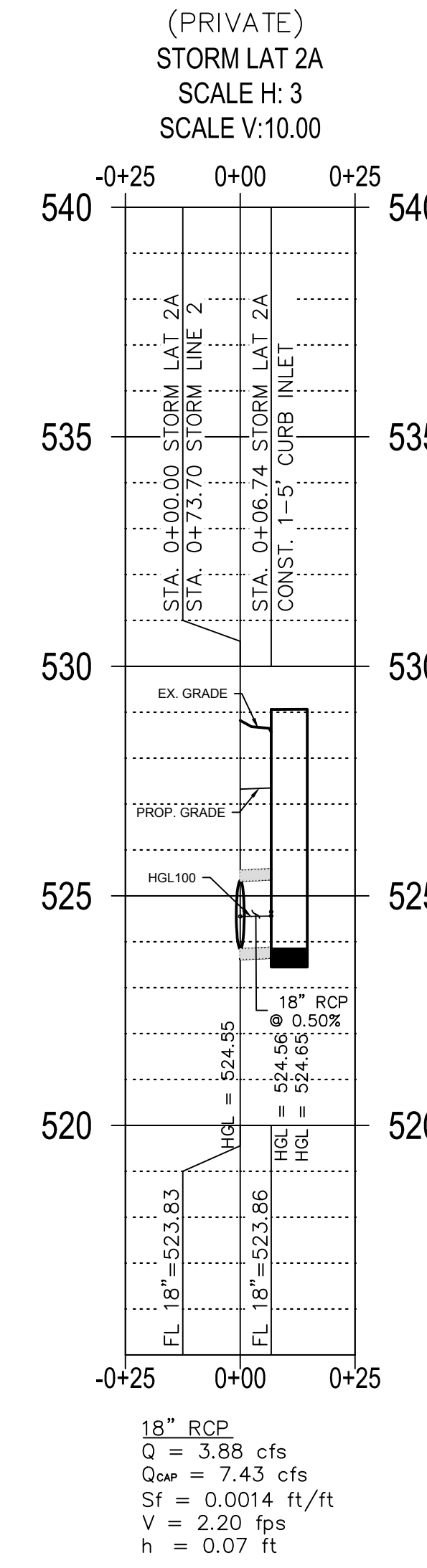
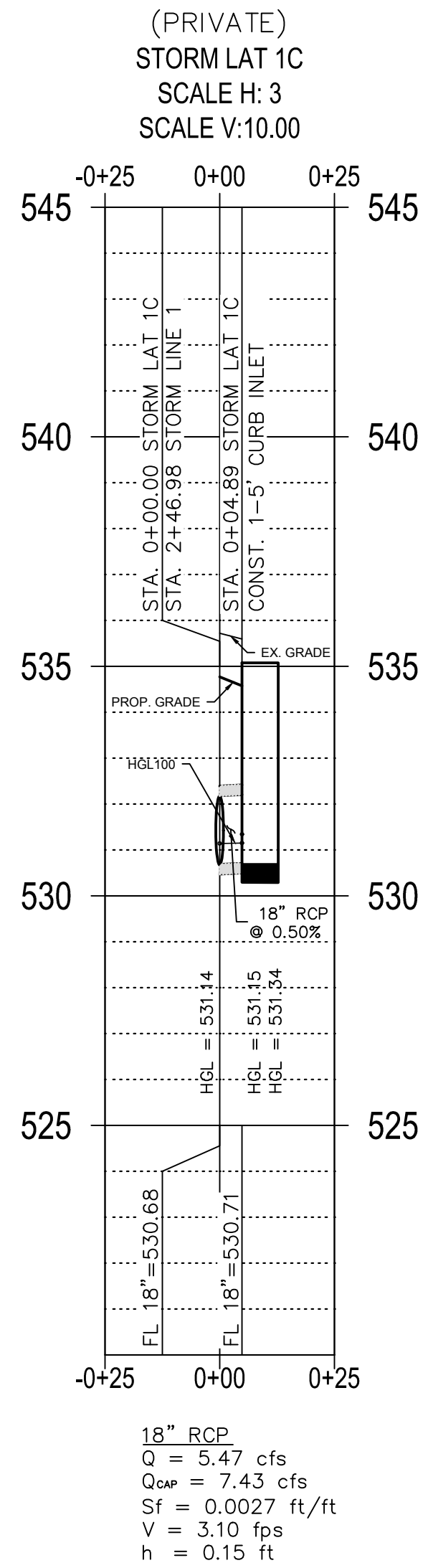
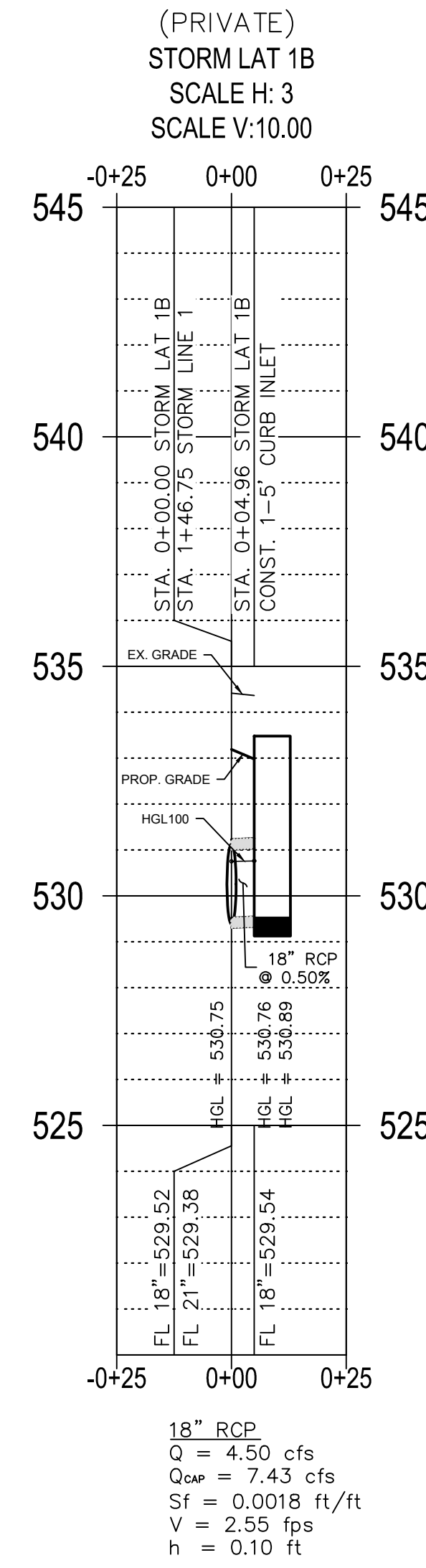
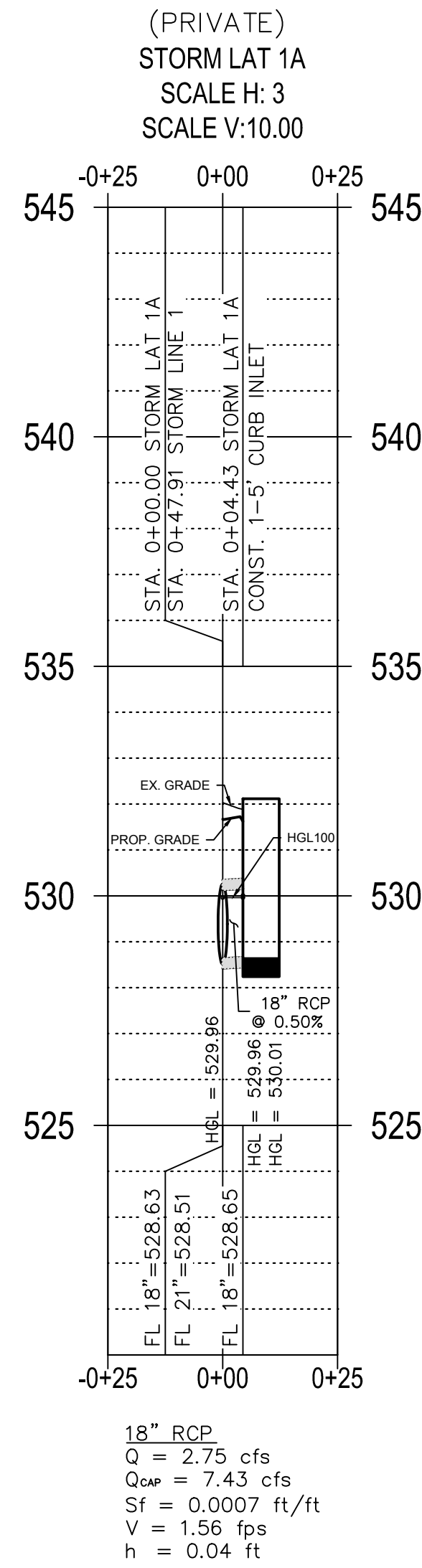


Z:\PROJECTS\05211 Rockwall Mini Storage\DWG\SHEETS\08-STORM SEWER PLAN & PROFILE.dwg - STORM PROFILE 3 Plotted Mar 05, 2021 at 9:29am by Tony | Last Saved by Tony



RECORD DRAWINGS

To the best of our knowledge Engineering Concepts & Design, L.P., hereby states that this plan is As-Built. This information provided is based on surveying at the site and information provided by the contractor.

Todd Winters
TODD WINTERS
DATE

BENCHMARKS: CITY OF ROCKWALL, TEXAS - CONTROL MONUMENTATION

ROCKWALL MONUMENT "RESET #1 3" BRASS DISK FOUND AT FM 740 (RIDGE ROAD) AND SUMMER LEE DRIVE NEAR NORTHWEST CORNER OF THE PARKING LOT FOR THE COMMUNITY BANK.
N: 7011544.252; E: 2590135.160; ELEVATION: 567.704
BASED ON NAD-83 TX, STATE PLANE, NORTH CENTRAL ZONE.

ENGINEERINGCONCEPTS
& DESIGN, L.P.

ENGINEERING / PROJECT MANAGEMENT /
CONSTRUCTION SERVICES - FIRM REG. #F-001145
201 WINDCO CIR, STE 200, WYLIE, TX 75098
972-941-8400 FAX: 972-941-8401 WWW.ECDLP.COM

REVISIONS:	
DRAWN: ECDLP	DATE: January 6, 2020
CHECKED: TW	DATE: January 7, 2020
PROJECT NO.: 5211	
DWG FILE NAME: 08-STORM SEWER PLAN & PROFILE.DWG	

THIS DOCUMENT IS RELEASED FOR THE PURPOSE OF CONSTRUCTION.



STORM SEWER LATERAL PROFILES
HORIZON ROAD SELF STORAGE
PHASE 1 & 2 - 575 UNITS
TRACT 23 OF RAINBOW ACRES
CITY OF ROCKWALL, ROCKWALL COUNTY, TEXAS

SHEET

14

"Case No. SP2019-027"