


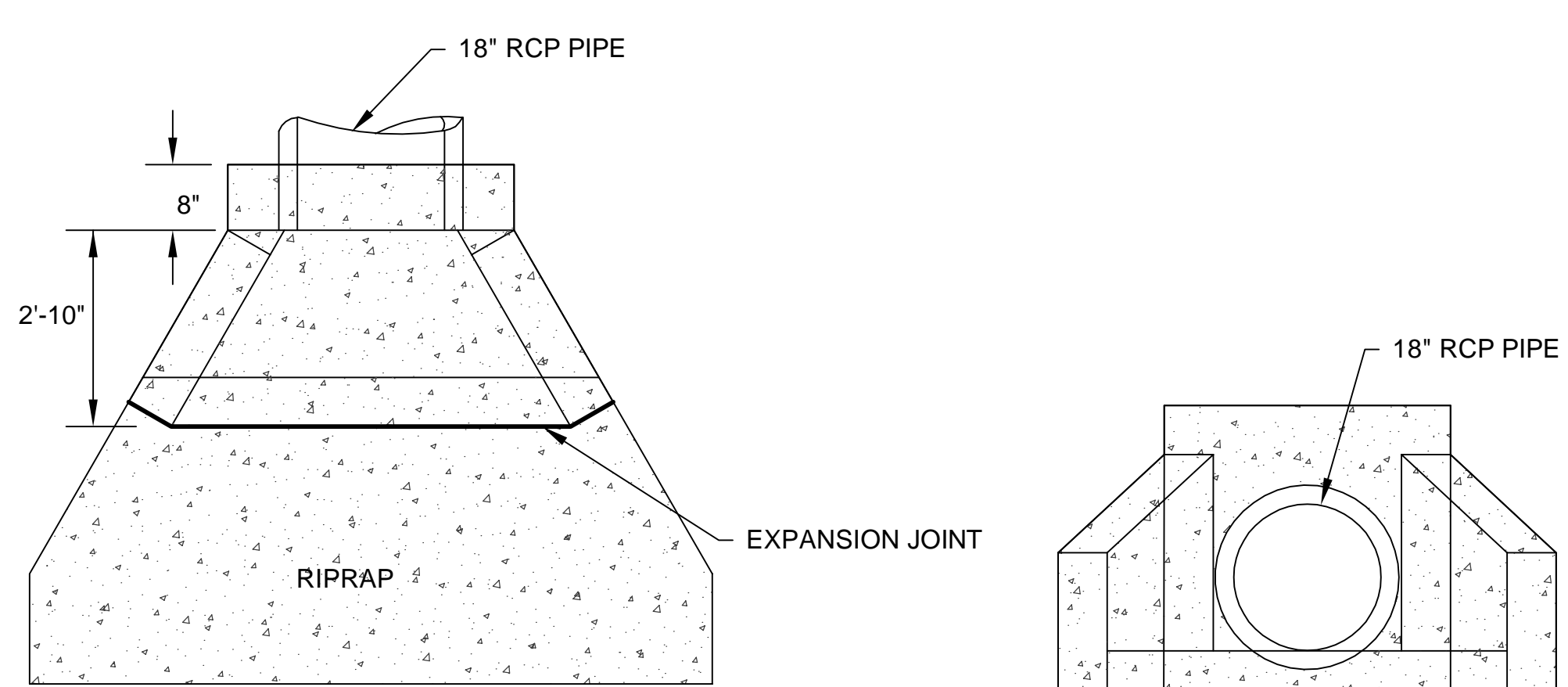
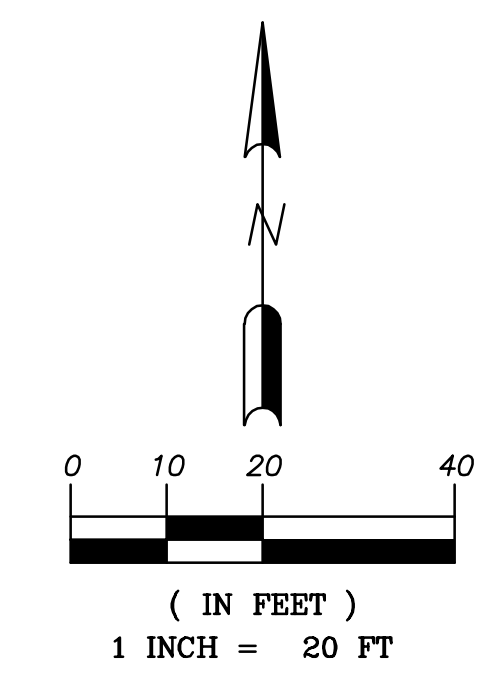
NOT FOR REGULATORY APPROVAL, PERMITTING, OR CONSTRUCTION



Revision Schedule		
Rev. #	Revision Description	Revision Date

NOTE:
ALL RESPONSIBILITY FOR ADEQUACY OF DESIGN REMAINS WITH THE DESIGN ENGINEER. THE CITY OF ROCKWALL, IN REVIEWING AND RELEASING PLANS FOR CONSTRUCTION, ASSUMES NO RESPONSIBILITY FOR ADEQUACY OR ACCURACY OF DESIGN.

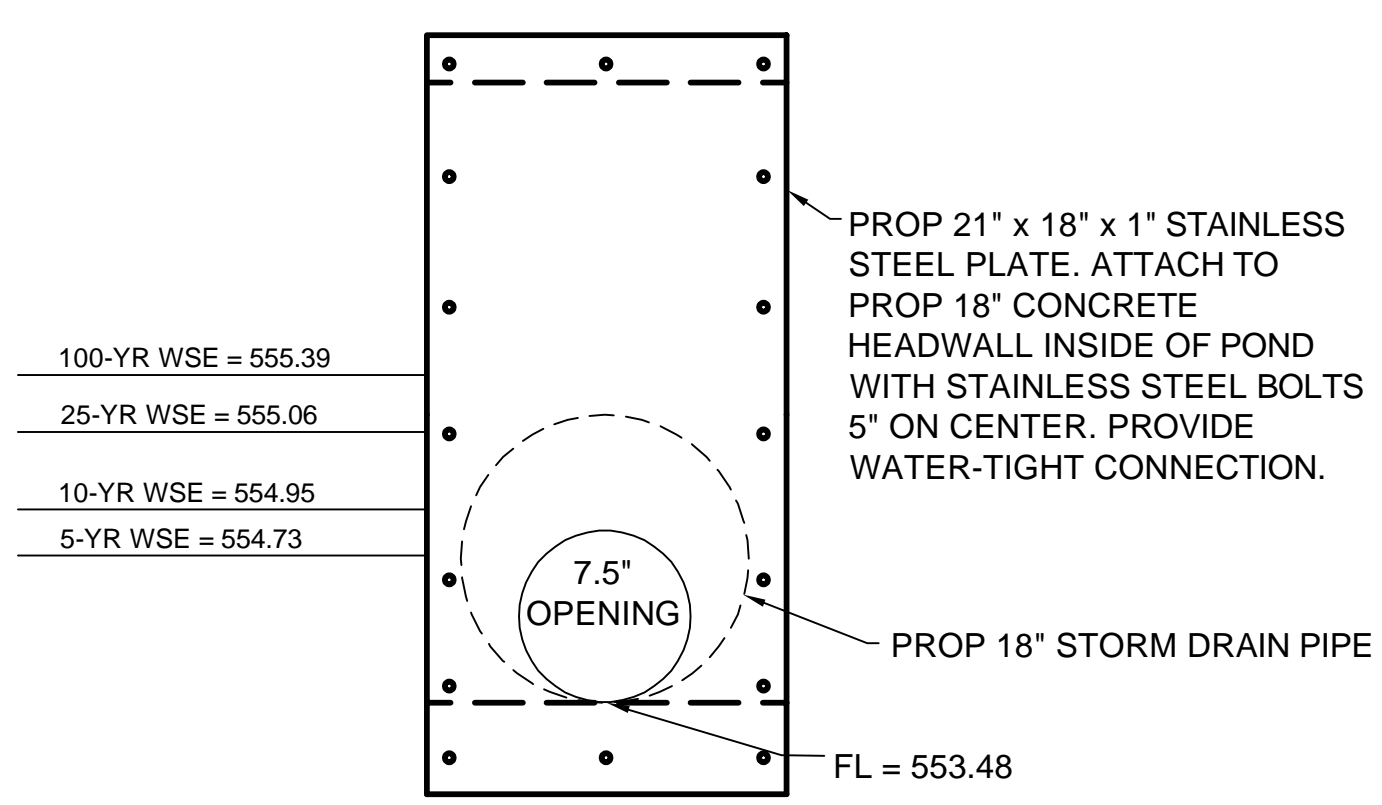
NOTE:
The Detention Pond is Designed to Accommodate the Runoff of the Future Development of DA C-2



PLAN VIEW
HEADWALL DETAIL
NTS

ELEVATION VIEW

RECORD DRAWING
TO THE BEST OF OUR KNOWLEDGE CARRILLO ENGINEERING, HEREBY STATES THAT THIS PLAN IS AS-BUILT. THE INFORMATION PROVIDED IS BASED ON SURVEYING AT THE SITE AND INFORMATION PROVIDED BY THE CONTRACTOR.
DATE: SEPTEMBER 27, 2021



DETENTION POND OUTFALL STRUCTURE
NTS

LEGEND	
--- 644 ---	EXISTING CONTOURS
— 645 —	SURVEYED CONTOURS
— 528 —	PROPOSED CONTOURS
■ 648.20	PROPOSED ELEVATIONS
■ 527.8*	SURVEYED ELEVATIONS

BENCH MARK:
All elevations shown hereon are based on the City of Rockwall Control Monumentaion System.
COR-11 Brass Disk stamped "City of Rockwall Survey Monument" on the northeast side of Mims Road at the southerly end of a concrete headwall at the intersection of the northeast line of Mims Rd. with the southeast Line of I-30. Elevation=565.98"
TBM - "X" cut on the southeast corner of an electric transformer pad at the northeast corner of Lot 3A-R. Elevation = 557.37



Carrillo Engineering, LLC
Carrillo Engineering LLC
301 Commerce Street, Ste 1410 - Fort Worth, Texas 76102
Phone 817-697-4996 - Firm Registration #F-15893

OWT ARCHITECTS
509 PECAN STREET
SUITE 100
FORT WORTH, TX 76102
817.993.9844
www.owtarchitects.com

ROCKWALL DFPS
ELLIS CENTRE #2 ADDITION
BOCK C, LOT 3A-R
1203 SIGMA CT,
ROCKWALL, TX 75087
1/15/2021
ISSUE DATE

DETENTION POND EXHIBIT