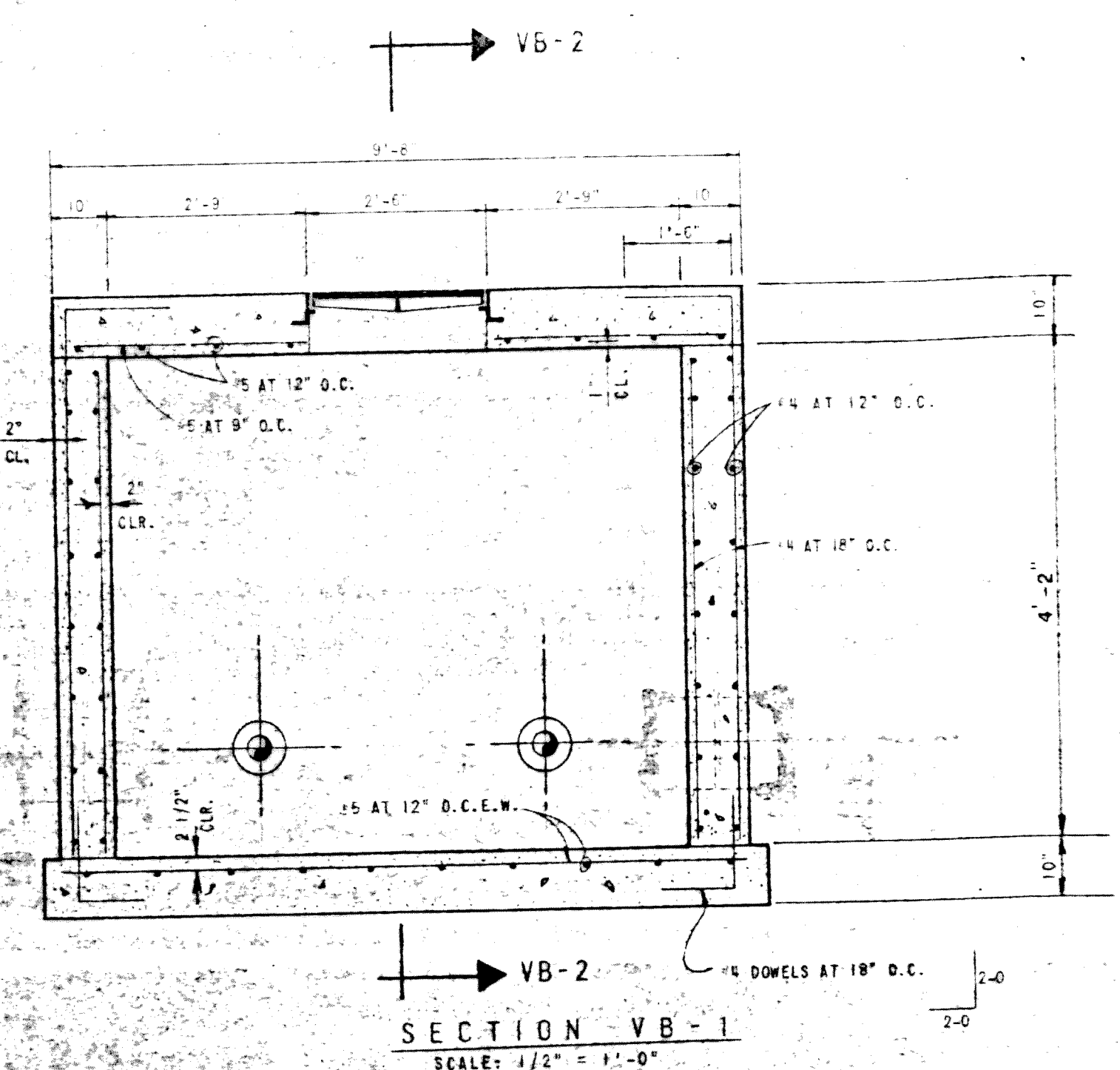
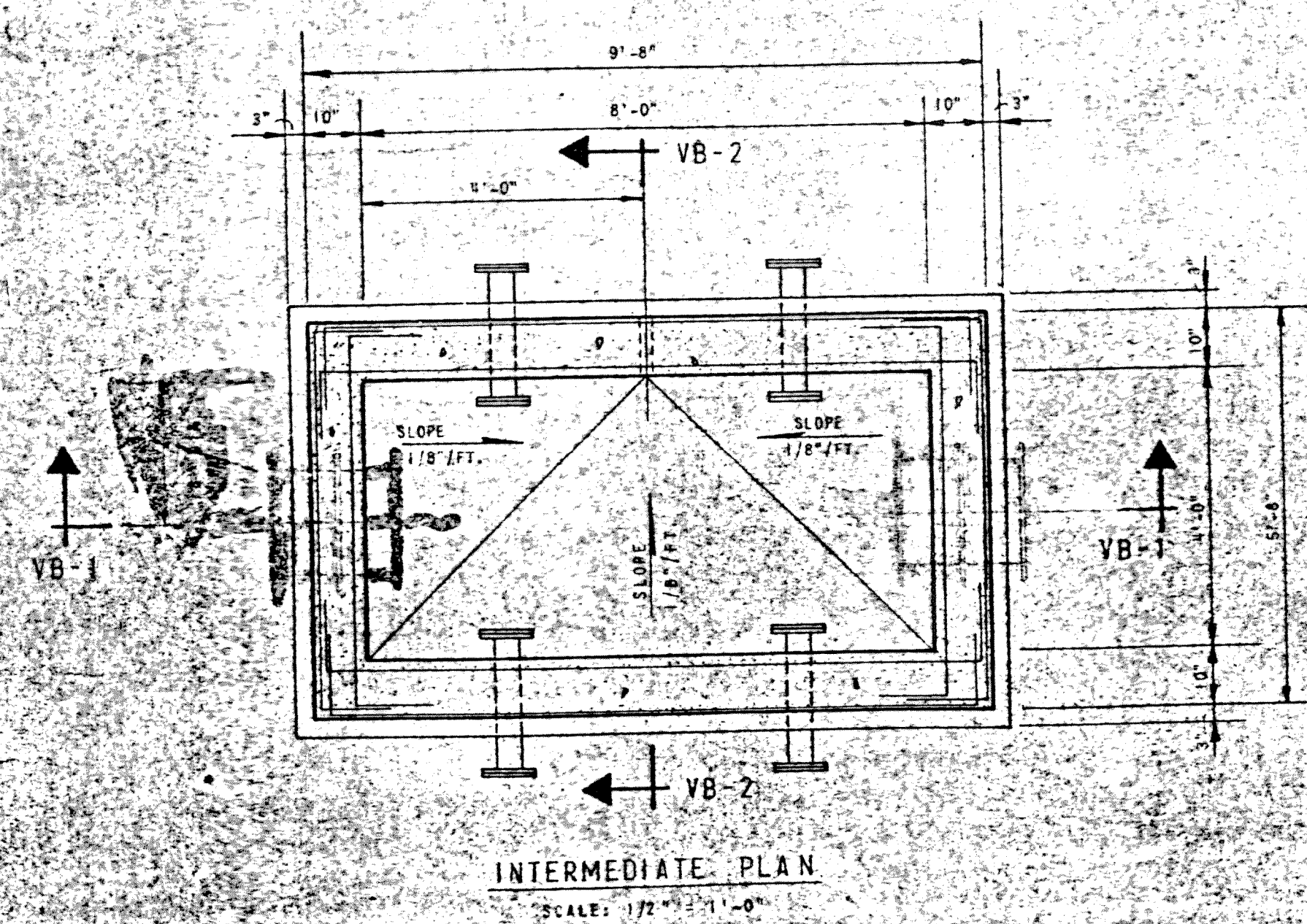


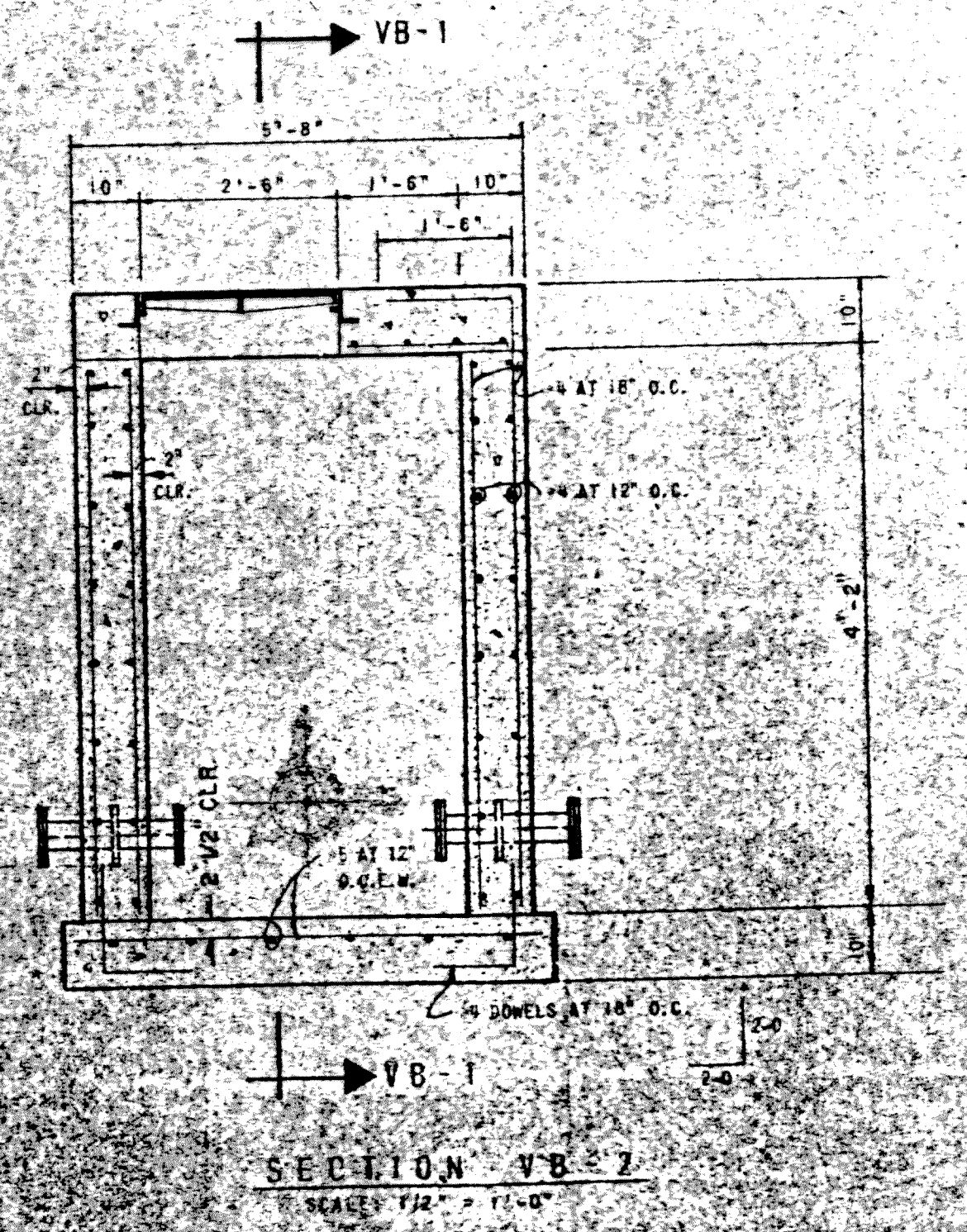
PLAN



SECTION VB-1
SCALE: 1/2" = 1'-0"



INTERMEDIATE PLAN
SCALE: 1/2" = 1'-0"



SECTION VB-2
SCALE: 1/2" = 1'-0"

THESE DRAWINGS HAVE BEEN ALTERED
TO CONFORM TO CONSTRUCTION RECORDS.
BY F.W. OTHON
DATE OCT 1970
FORREST AND COTTON, INC.
CONSULTING ENGINEERS

NOTE: SEE SHEETS 9, 10 AND 11 FOR LOCATION OF
M.W. WATER CONNECTION VAULT.

	NORTH TEXAS MUNICIPAL WATER DISTRICT	FORREST AND COTTON, INC.	DESIGNED: L.C.C.	FILE NO. 488-33-2 SHEET NO. 26 OF 29 SHEETS
	WYLIE ROCKWALL PIPELINE	CONSULTING ENGINEERS	DRAWN	
	SURGE RELIEF VALVE BOX DETAIL	DALLAS, TEXAS	APPROVED	
		MAY, 1969	W.B. LONDON	