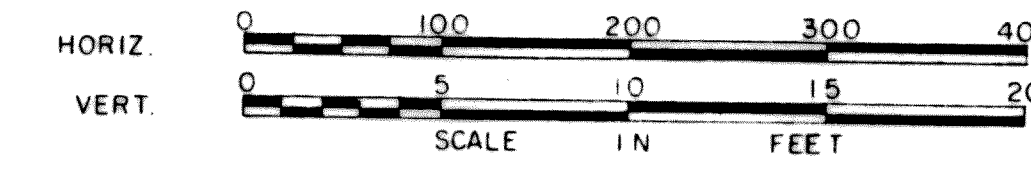
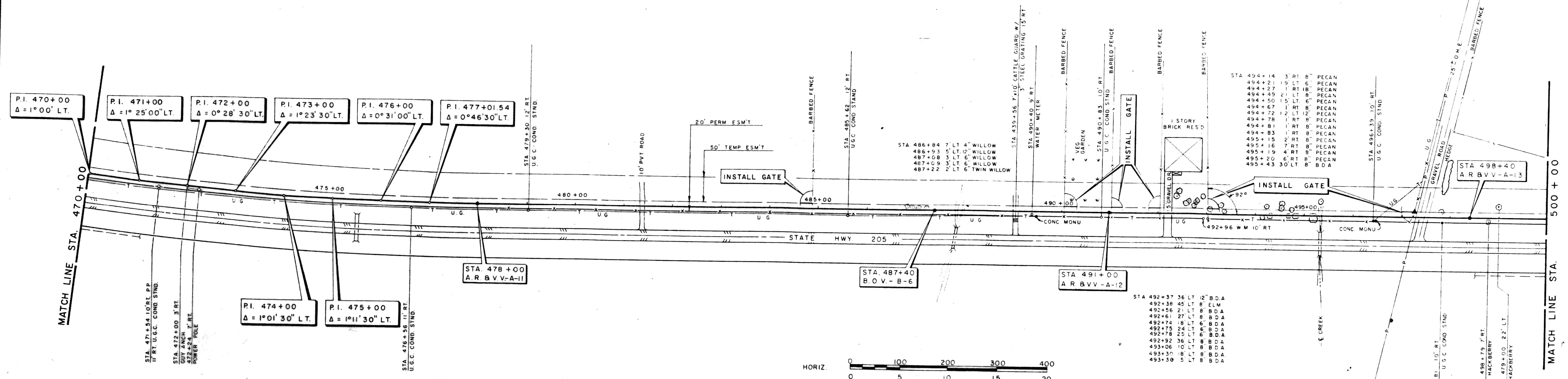


DATE \_\_\_\_\_  
 BY \_\_\_\_\_  
 SURVEYED \_\_\_\_\_  
 PLOTTED \_\_\_\_\_  
 ALIGNMENT CHECKED \_\_\_\_\_  
 NOTE BOOK NO. \_\_\_\_\_  
 NO. \_\_\_\_\_


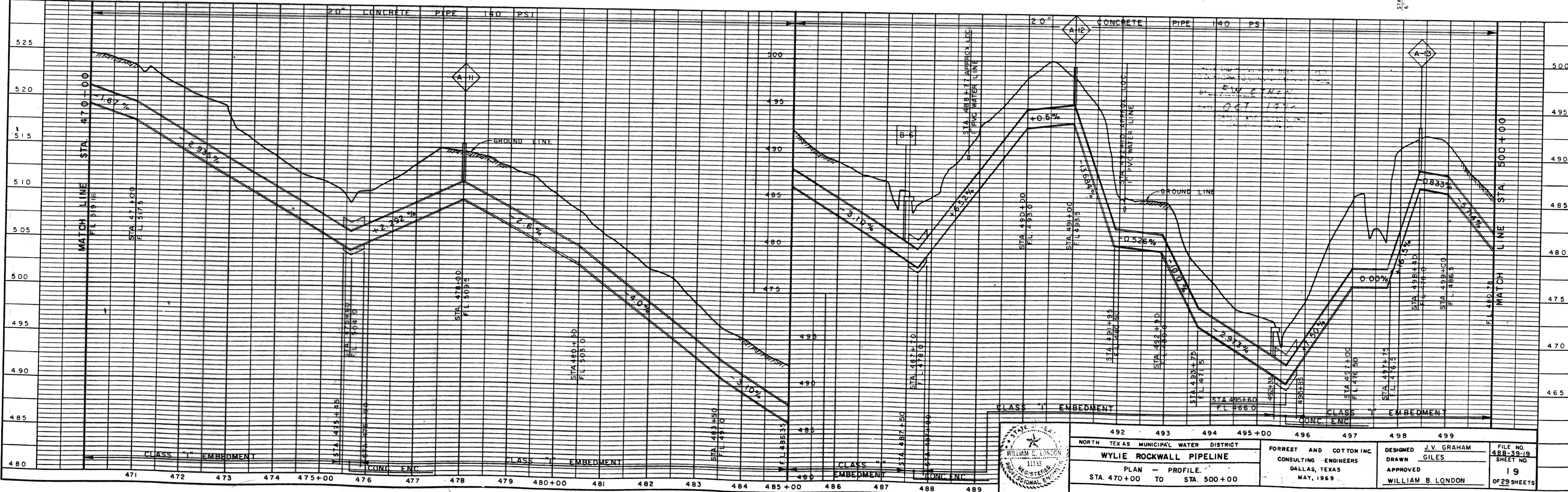
DATE \_\_\_\_\_  
 BY \_\_\_\_\_  
 SURVEYED \_\_\_\_\_  
 PLOTTED \_\_\_\_\_  
 GRADES CHECKED \_\_\_\_\_  
 STRUCTURE NOTATIONS CHECKED \_\_\_\_\_  
 NOTE BOOK NO. \_\_\_\_\_  
 NO. \_\_\_\_\_

U N D E R W O O D B M A C C L I N

F R A N K P A T T E R S O N



STA 492+37	36	LT	2'	B.D.A
492+38	45	LT	2'	B.D.A
492+39	21	LT	2'	B.D.A
492+40	27	LT	2'	B.D.A
492+41	18	LT	2'	B.D.A
492+42	24	LT	2'	B.D.A
492+43	20	LT	2'	B.D.A
492+44	20	LT	2'	B.D.A
492+45	36	LT	2'	B.D.A
492+46	10	LT	2'	B.D.A
493+30	08	LT	2'	B.D.A
493+31	08	LT	2'	B.D.A
493+32	08	LT	2'	B.D.A
493+33	08	LT	2'	B.D.A
493+34	08	LT	2'	B.D.A
493+35	08	LT	2'	B.D.A
493+36	08	LT	2'	B.D.A
493+37	08	LT	2'	B.D.A
493+38	08	LT	2'	B.D.A
493+39	08	LT	2'	B.D.A
493+40	08	LT	2'	B.D.A



492	493	494	495+00	496	497	498	499
NORTH TEXAS MUNICIPAL WATER DISTRICT							
WYLIE ROCKWALL PIPELINE							
FORREST AND COTTON INC. CONSULTING ENGINEERS DALLAS, TEXAS MAY, 1969				DESIGNED J.V. GRAHAM DRAWN GILES APPROVED WILLIAM B. LONDON		FILE NO. 488-39-19 SHEET NO. 19 OF 29 SHEETS	
PLAN - PROFILE STA. 470+00 TO STA. 500+00							