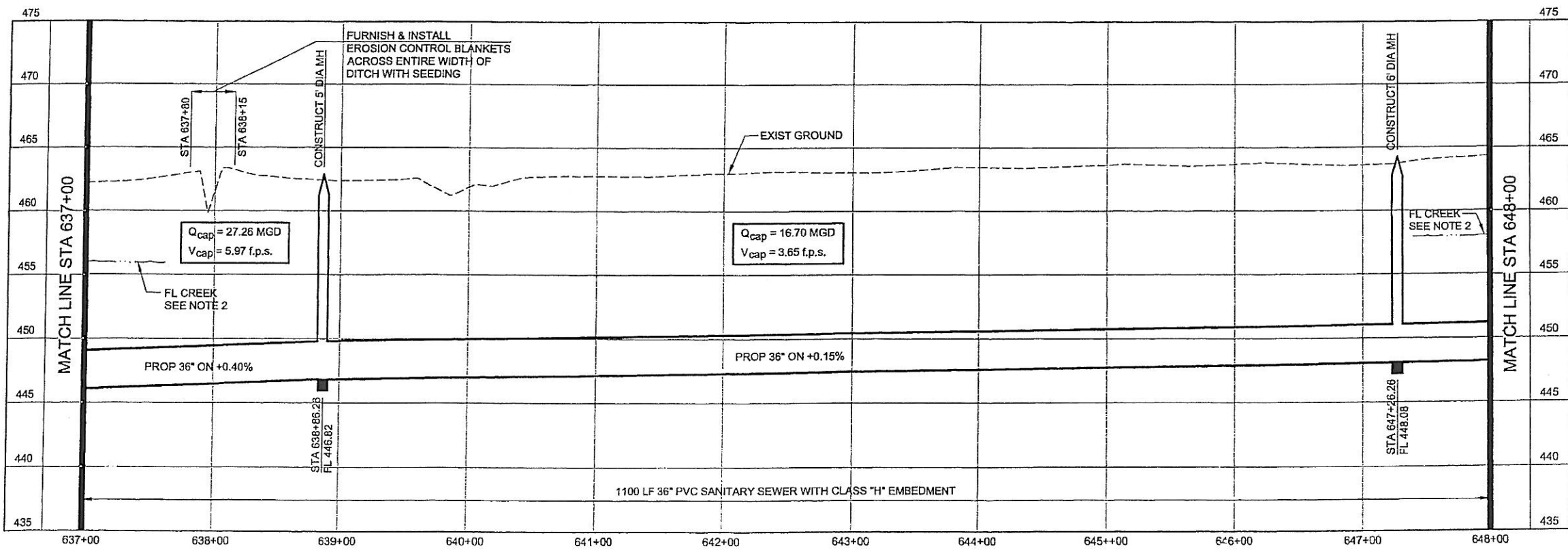



HORIZONTAL CONTROL DATA			
COORDINATES			
MH STATION	NORTH	EAST	DELTA
638+86.26	7000148.55	2596039.30	09° 32' 44" LT
647+26.26	7000983.14	2596134.43	63° 12' 47" RT

SURVEY CONTROL			
COORDINATES			
POINT NO	NORTH	EAST	ELEVATION
548	7000940.28	2596094.62	463.72
550	7000305.36	2596056.70	462.68


- NOTES:**
- SEE SHEET NO. 2 FOR GENERAL PROJECT NOTES.
  - FLOW LINE AT BUFFALO CREEK SHOWN FOR REFERENCE ONLY.




**NORTH TEXAS MUNICIPAL WATER DISTRICT**  
 ROCKWALL-HEATH TRANSFER SEWER RHC# 01-1, SECTION 2  
 SANITARY SEWER PLAN AND PROFILE  
 637+00 TO 648+00

**KBR**  
 Kellogg Brown & Root, Inc.  
 Engineered by KBR Technical Services, Inc.

DESIGNED	KBR	HORIZ. SCALE	1"=50'
DRAWN	KBR	VERT. SCALE	1"=5'
CHECKED	THG	DATE	SEPTEMBER 26, 2003
JOB NO.	CM-0148	DWG. NO.	17 OF 36



*THG* 9/26/03

NO	DATE	REVISIONS	MADE/CKD	JOB NO.