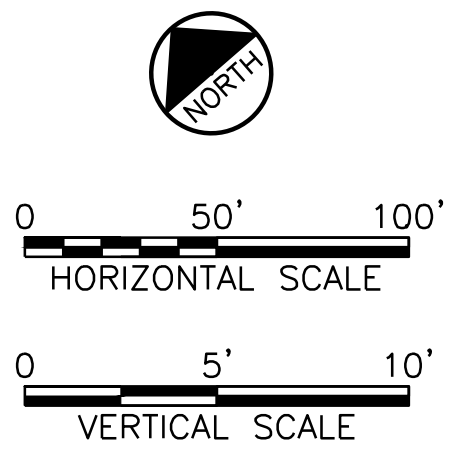
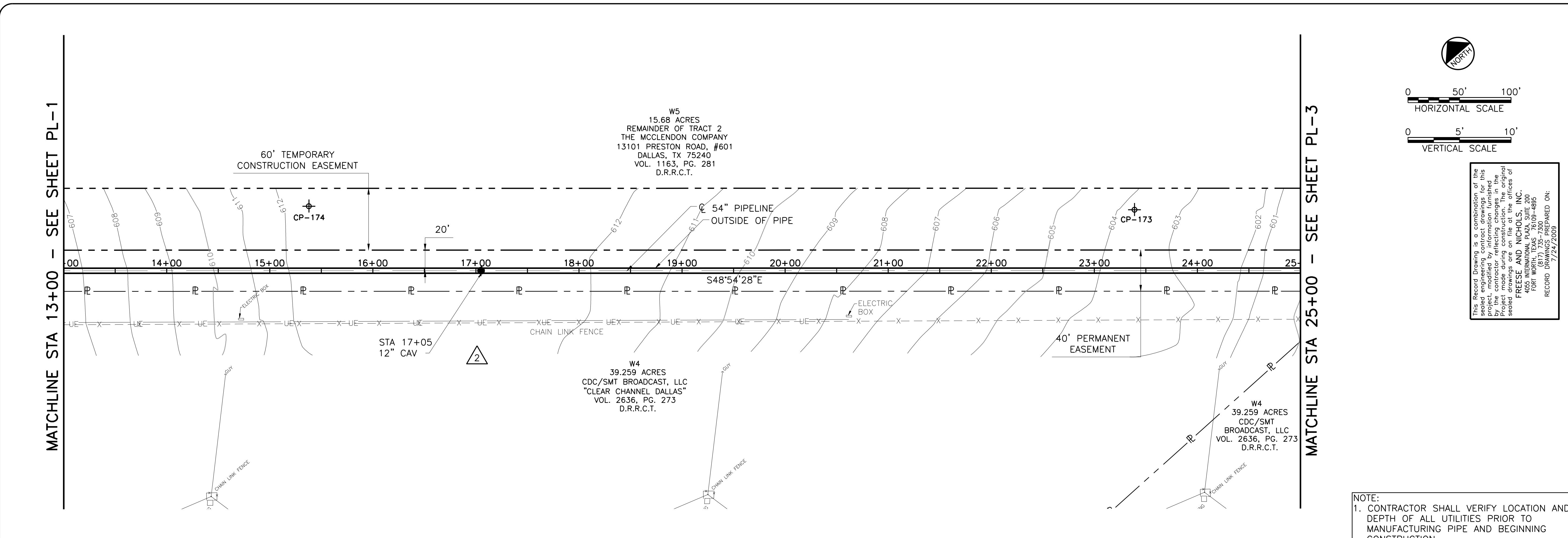
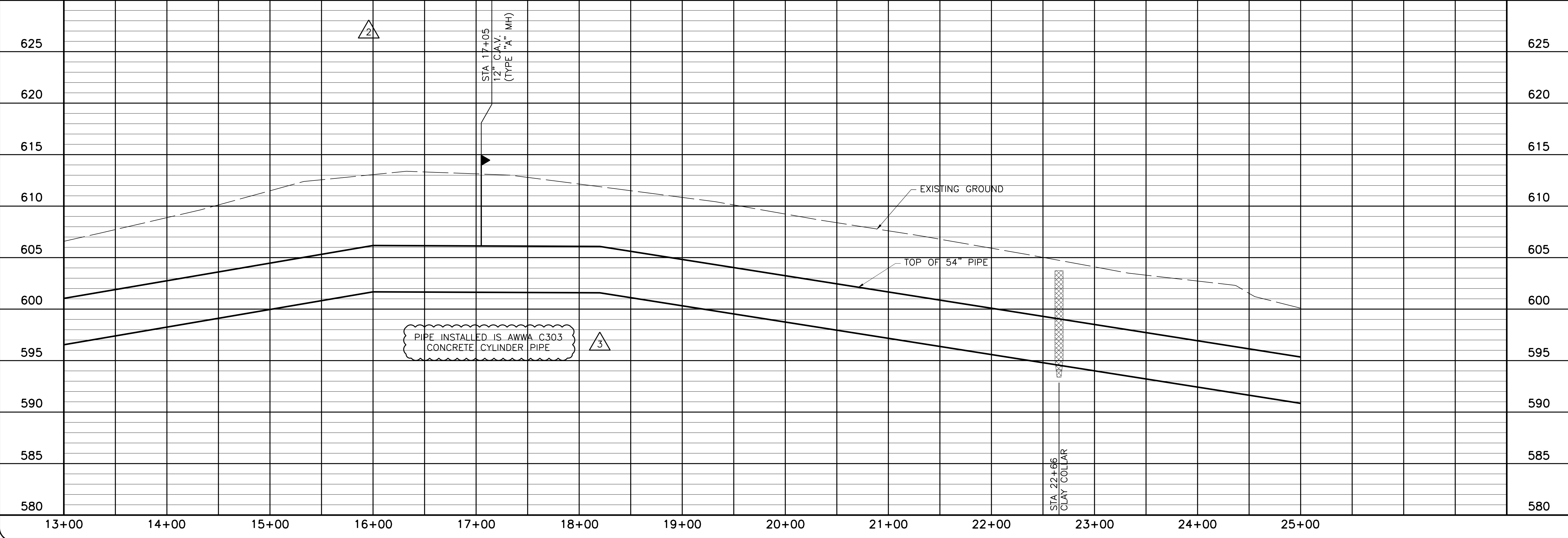


ACAD: Rel 18.0s (LWS Tech) User: ec Office: MCSRV2
 N:\wr\Drawings\WR-ALL-PP-PIPE02.dwg LAYOUT: Layout1
 May 05, 2010 - 11:20am LIS: 1 TWIST: MCSRV2
 REFERENCES: N:\Standard\3480RPER.dwg, N:\wr\Bose\WR-ALL-PL-BASE01.dwg, N:\wr\Bose\WR-EPI-PR-PIPE01.dwg



This Record Drawing is a combination of the original drawing and any amendments made to this project, modified by information furnished by the contractor reflecting changes in the project made during construction. The original drawing is the responsibility of the engineer of record. **FRESE AND NICHOLS, INC.**
 1055 INTERNATIONAL PLAZA, SUITE 200
 FORT WORTH, TEXAS 76109-4895
 (817) 735-7300
 RECORD DRAWING PREPARED ON: 7/24/2009

NOTE:
 1. CONTRACTOR SHALL VERIFY LOCATION AND DEPTH OF ALL UTILITIES PRIOR TO MANUFACTURING PIPE AND BEGINNING CONSTRUCTION.



NORTH TEXAS MUNICIPAL WATER DISTRICT
LAKE TAWAKONI WATER SUPPLY PROJECT
 CONTRACT 5
 PIPELINE
 PROJECT NO. WCF 05-10
PLAN AND PROFILE
 STA 13+00 TO STA 25+00

NO. / ISSUE	BY	DATE	DESIGNED	DRAWN	CHECKED	FILE NAME
0 /						
1 /	RJR	7/24/09	AAG	CLL	JP	WR-ALL-PP-PIPE02.dwg

RECORD DRAWINGS
 ADDENDUM NO. 2
 VERIFY SCALE 1
 Bar is one inch on original drawing, if not one inch on this sheet, adjust scale.

SHEET **PL-2**
 SEQ. 8 OF 70

This drawing is the property of Freese and Nichols, Inc. and is not to be reproduced, stored in a retrieval system, or transmitted in any form or by any means, electronic, mechanical, photocopying, recording, or by any information storage and retrieval system, without the prior written permission of Freese and Nichols, Inc.
 Freese and Nichols, Inc. Texas Registered Engineering Firm F-2144
 116 N. Tennessee, Suite 200
 McKinney, Texas 75069-4354
 Phone - (972) 548-2400
 Fax - (972) 548-1055