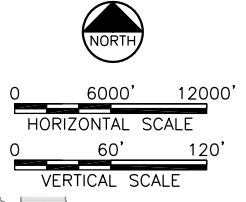
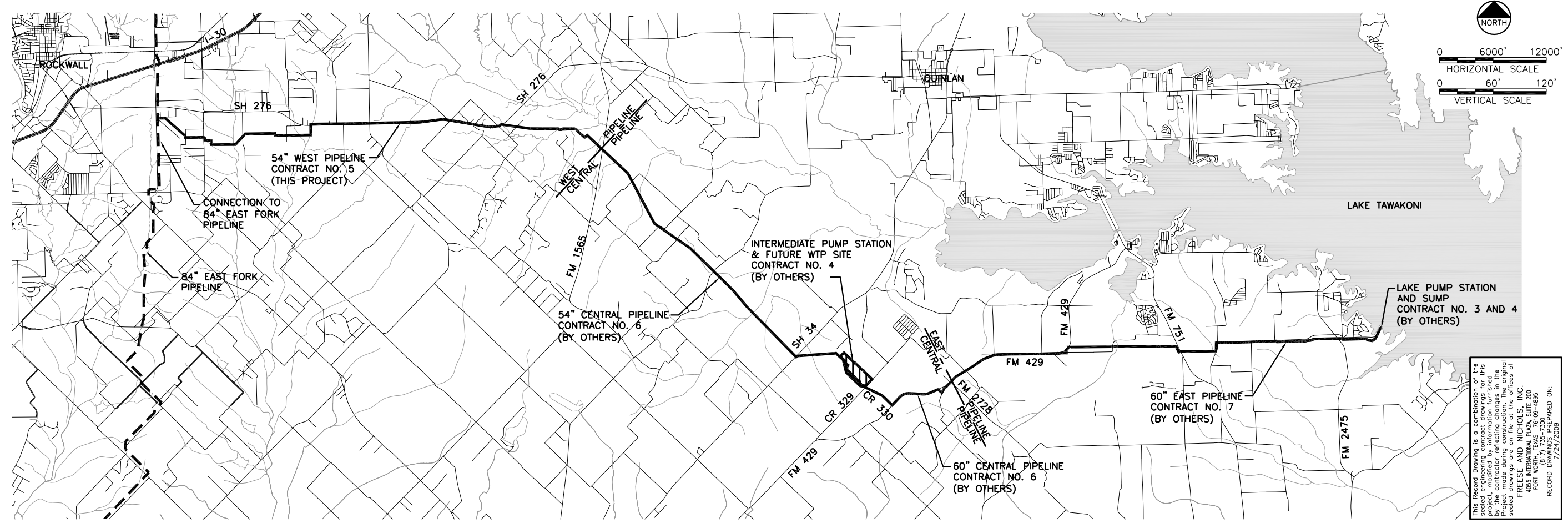
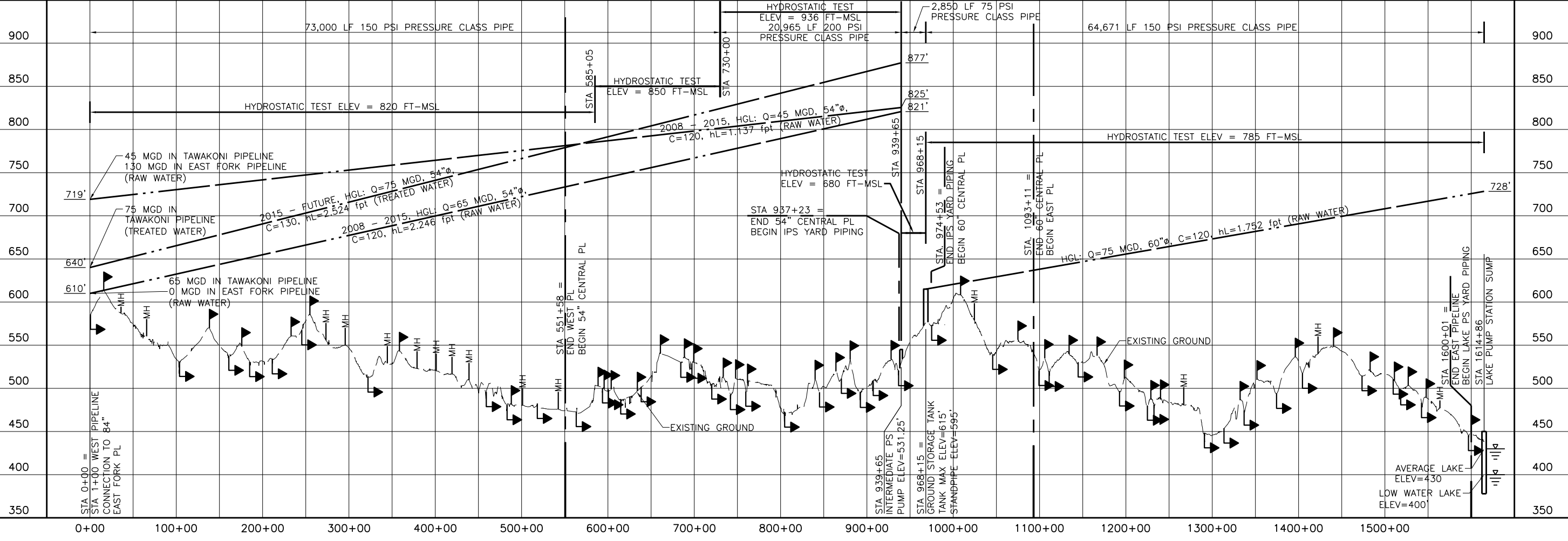


ACAD: Rel 16.2s (LMS Tech) User: DIB
 [NTD05387] [DALSRV2] [N:\WR\DRAWINGS\GN-ALL-HGL_NO.5.DWG] LAYOUT: Layout1
 OCT 02, 2006 10:11:07 A.M. LTS: 1.00 PSLTS: 1 TWIST: 0.0, 0.0
 6 REFERENCE FILES: 90179, L:\FORT WORTH\CAD\N\NTD05387\STANDARD\PIPELINE\348ORDER, N:\IMAGE\ROADS\ROAD_BASE, N:\IMAGE\WATER\WATER_BASE, N:\IMAGE\ALIGNMENT_060925-GRID, and N:\WR\BASE\HGL\CV-PP-PR-HGL



This Record Drawing is a combination of the sealed engineering contract drawings for this project, and the original drawings for the project made during construction. The original drawings are on file at the offices of FREENE AND NICHOLS, INC. 4055 INTERNATIONAL PLAZA, SUITE 200 FORT WORTH, TEXAS 76107-7300-7300 RECORD DRAWINGS PREPARED ON: 7/24/2009



FREENE AND NICHOLS
 Freese and Nichols, Inc.
 116 N. Tennessee, Suite 200
 McKinney, Texas 75069-4354
 Phone - (972) 548-2400
 Fax - (972) 548-1055

PROJECT NO. WCF 05-10
GENERAL
LAKE TAWAKONI MUNICIPAL WATER DISTRICT
LAKE TAWAKONI WATER SUPPLY PROJECT
WEST PIPELINE
CONTRACT 5

NO.	ISSUE	DATE	BY	RECORD DRAWINGS	ADDENDUM NO.	FILE NAME
1	ISSUE	NOV 2006	RJR	DESIGNED	2	GN-ALL-HGL_NO.5.dwg
2	ISSUE	7/24/09	JCS	DRAWN		
3	ISSUE	10/24/06	JCS	REVISED		
4	ISSUE			CHECKED		
5	ISSUE			DESIGNED		

Bar is one inch on original drawing, if not one inch on this sheet, adjust scale.

SHEET G-4
 SEQ. 4 OF 70