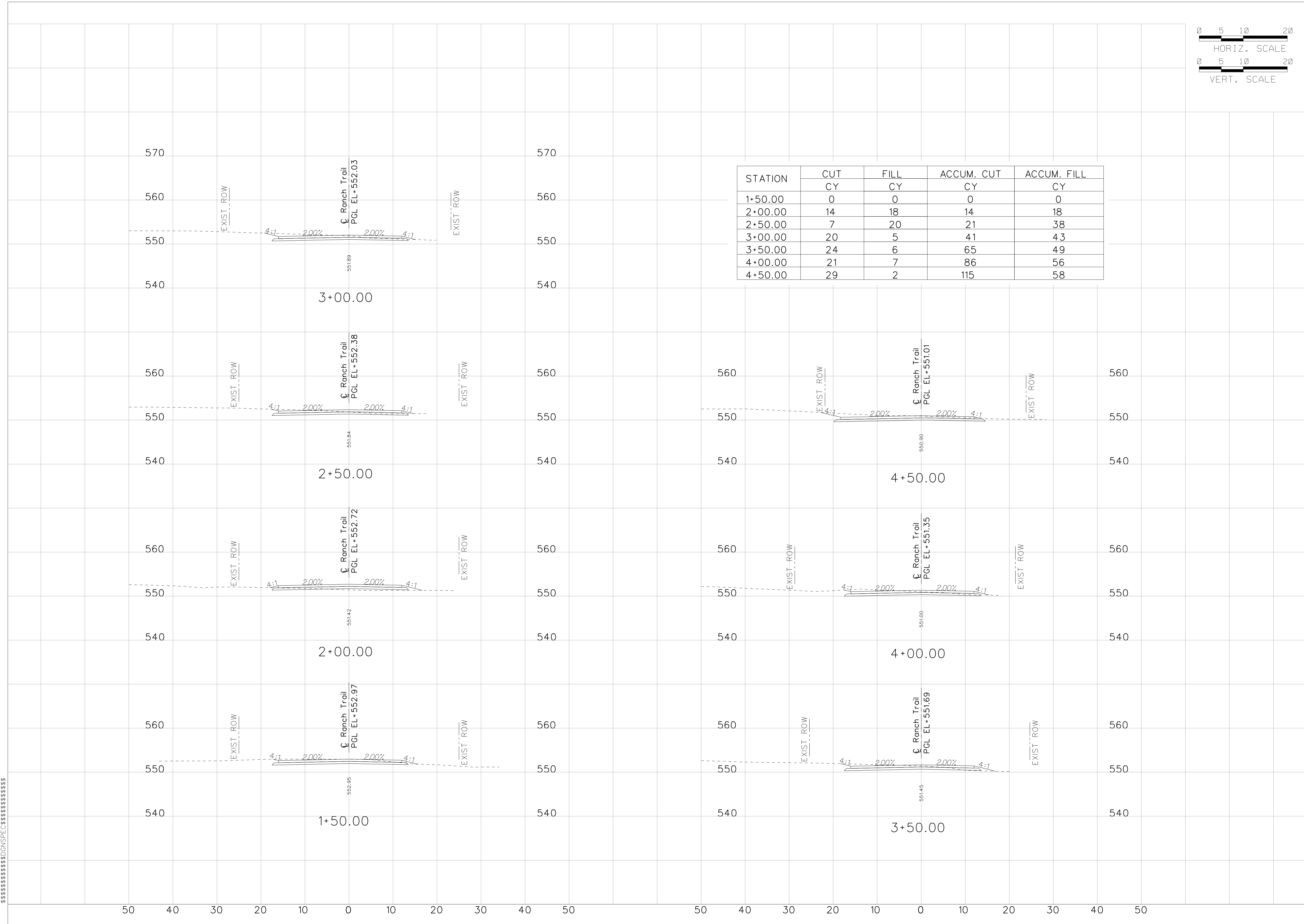
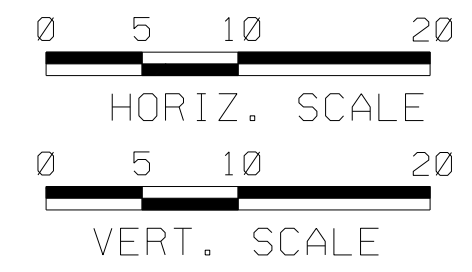


8TIME\$  
 \$\$\$SYTIME\$\$\$\$\$  
 \$\$\$DONSPEC\$\$\$\$\$

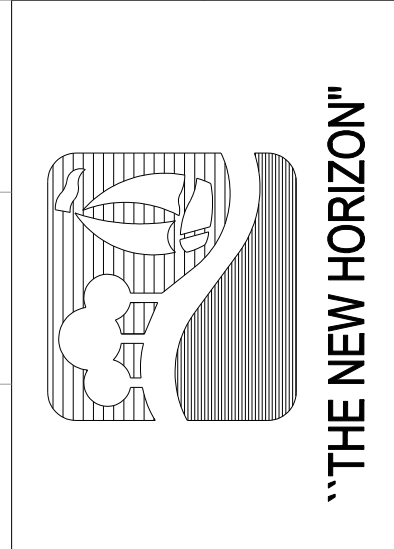
\$\$\$DATE\$\$\$



STATION	CUT	FILL	ACCUM. CUT	ACCUM. FILL
	CY	CY	CY	CY
1+50.00	0	0	0	0
2+00.00	14	18	14	18
2+50.00	7	20	21	38
3+00.00	20	5	41	43
3+50.00	24	6	65	49
4+00.00	21	7	86	56
4+50.00	29	2	115	58

**RECORD DRAWING**  
 THE SEAL THAT ORIGINALLY APPEARED ON THIS DRAWING IS TO REMAIN UNLESS THE CONTRACTOR HAS BEEN ADVISED BY THE ENGINEER THAT IT IS TO BE REMOVED. THESE RECORD DRAWINGS WERE PREPARED BY THE CONTRACTOR WHO HAS REVIEWED THE ORIGINAL DRAWINGS AND REPRESENTS THAT ALL FIELD CHANGES AND DEVIATIONS FROM THE APPROVED SPECIFICATION DRAWINGS WERE INCLUDED ON FEBRUARY 22, 2011.

**CITY OF ROCKWALL**  
**WHITE ROAD & RANCH TRAIL**  
**RANCH TRAIL**  
**CROSS SECTIONS**



DATE	BY	REVISION

DESIGN: CRH / TBS	CHECKED: PBS&J
DRAWN: CRH / TBS	APPROVED: PPS&J

TYPE REC. NO. #F-474	DATE: JULY 2009
18383 PRESTON ROAD, SUITE 110 DALLAS, TEXAS 75252 972-818-7275	FILE: \$FILES\$