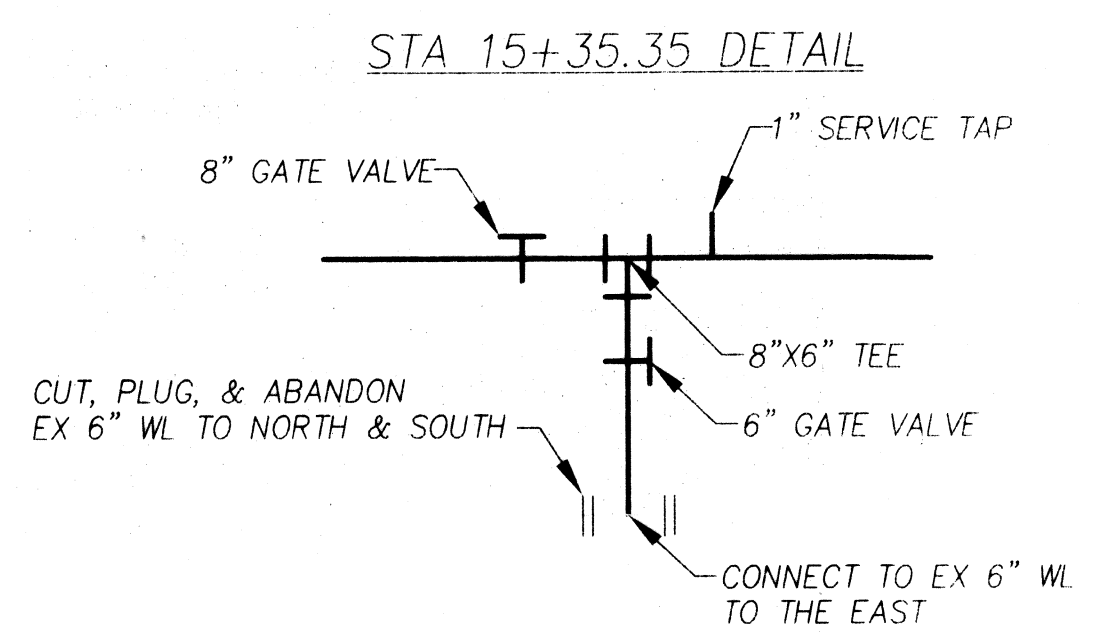
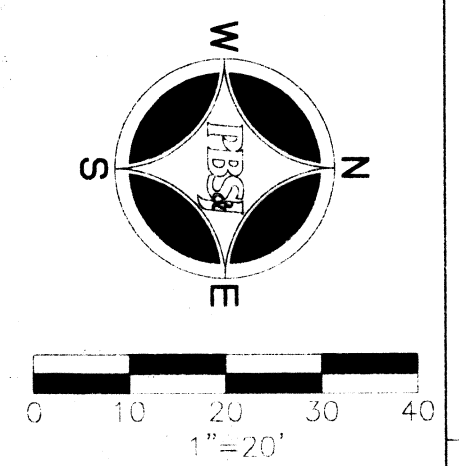


RECORD DRAWING
 This Record Drawing reflects herein the approved location of the proposed work based on information provided by the City of Rockwall. The City of Rockwall is not responsible for the accuracy of the information provided and is not liable for any errors or omissions. The Engineer is responsible for the accuracy of the information provided and is not liable for any errors or omissions.
 R. Kyle Jones
 7-13-2012
 Date



NOTE:
 CONTRACTOR SHALL INSTALL WL
 ACROSS STIMSON STREET BY
 OPEN CUTTING HALF OF THE
 STREET AT A TIME. CONTRACTOR
 MUST MAINTAIN ACCESS AT ALL TIMES.

NOTE:
 PAVEMENT AND SIDEWALK ON WEST HALF OF ROAD
 IS SHOWN FOR INFORMATION PURPOSES ONLY
 AND LOCATIONS ARE BASED ON AERIAL PHOTOS.

CURVE DATA-JOE WHITE

CURVE #	TANGENT	DELTA	LENGTH	RADIUS
1	51.64	21°25'29"	102.08'	273.00'
2	65.56	22°56'49"	129.36'	323.00'

BENCHMARK DATA-JOE WHITE


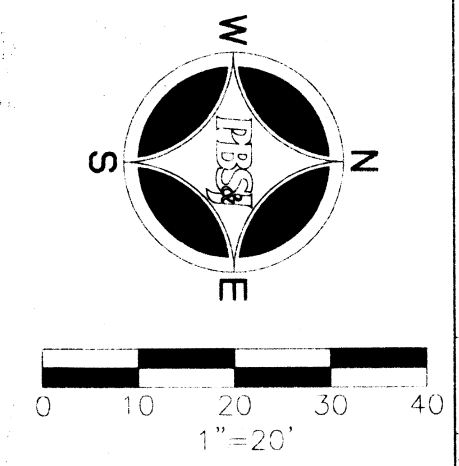
POINT	NORTHING	EASTING	ELEV	STATION/OFFSET
BM #5A	7031502.70	2595622.43	504.93	17+65.30, 37.11 RT
BM #5B	7029935.28	2596163.11	529.23	JOE WHITE & NASH

ALIGNMENT DATA-JOE WHITE


STATION	NORTHING	EASTING	DESC.	BEARING
0+00.00	7029979.28	2596196.46	BEGIN	S 89°54'02" W
0+05.66	7029979.27	2596192.78	PI	N 48°43'30" W
1+43.82	7030070.40	2596088.96	PI	N 03°43'30" W
1+51.82	7030078.38	2596088.44	PI	N 48°43'30" W
3+97.00	7030240.12	2595904.17	PI	S 86°16'30" W
4+05.00	7030239.60	2595896.19	PI	N 48°43'30" W
4+22.59	7030251.20	2595882.97	PI	N 48°43'30" W
5+19.96	7030309.31	2595804.85	PI	N 53°21'23" W
5+68.28	7030342.18	2595769.42	PC	N 47°08'58" W
				CURVE 1

ALIGNMENT DATA-JOE WHITE

STATION	NORTHING	EASTING	DESC.	BEARING
6+70.36	7030423.83	2595709.14	PT	N 25°43'29" W
7+10.64	7030460.11	2595691.66	PC	CURVE 2
8+40.00	7030584.66	2595660.03	PT	N 43°58'00" E
8+47.79	7030590.26	2595665.43	PI	N 01°02'00" W
8+81.94	7030624.40	2595664.82	PI	N 46°02'00" W
8+89.94	7030629.96	2595659.06	PI	N 01°02'00" W
16+46.09	7031385.99	2595645.42	PI	N 01°02'00" E
17+50.94	7031489.45	2595662.39	PI	N 09°18'36" E
18+42.19	7031580.65	2595659.30	END	N 01°56'24" W



CITY OF ROCKWALL
 WATERLINE REPLACEMENT PROJECTS
 JOE WHITE WATERLINE REPLACEMENT
 STA 10+00 TO STA 18+42



NO.	REVISION	BY	DATE	CHECKED:	DESIGN:	DATE:	FILE:
				TBS	RJK	JANUARY 2011	

SCALE: HOR: 1"=20'
 SHEET 6 OF 13