


BEARING BASE FOR THIS SURVEY  
ASSUMED GPS GEODETICS

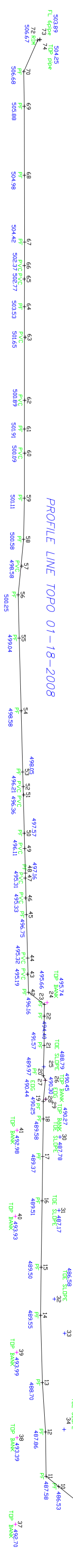
ELEVATIONS ARE ASSUMED

60' ±  
1" = 60.00'

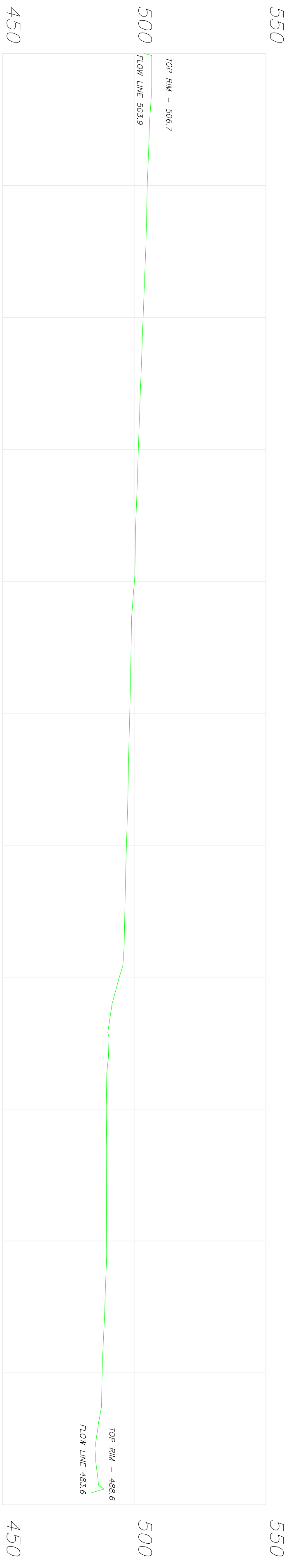


1" = 60'

BALL FIELDS NEXT TO 1600 AIRPORT ROAD  
CITY OF ROCKWALL SERVICE CENTER



PF = PIN FLAG SET BY OTHERS  
PVC = PIPE EXPOSED BY OTHERS



0+00 1+00 2+00 3+00 4+00 5+00 6+00 7+00 8+00 9+00 10+00 11+00

PREPARED FOR:  
**CITY OF ROCKWALL**

385 S. GOLIAD  
ROCKWALL, TEXAS 75087  
972-771-7746

PREPARED BY:  
**RONALD D. SMITH  
SURVEYOR, INC.**

P.O. BOX 1679  
FORNEY, TEXAS 75126  
TELE. (972) 564-9840  
FAX. (972) 564-9857