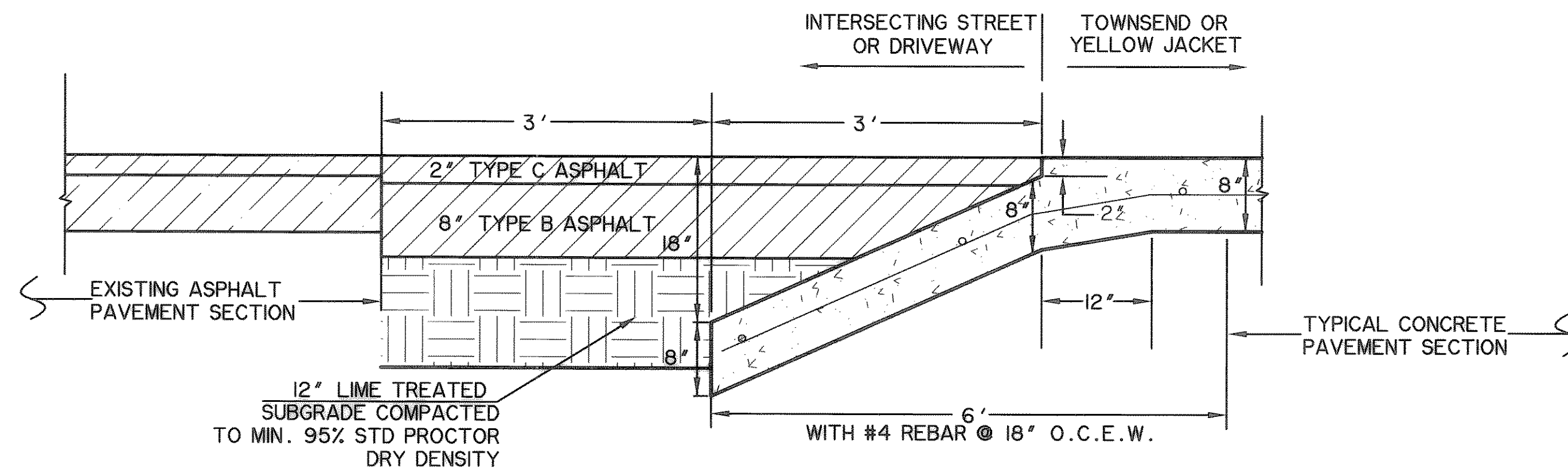


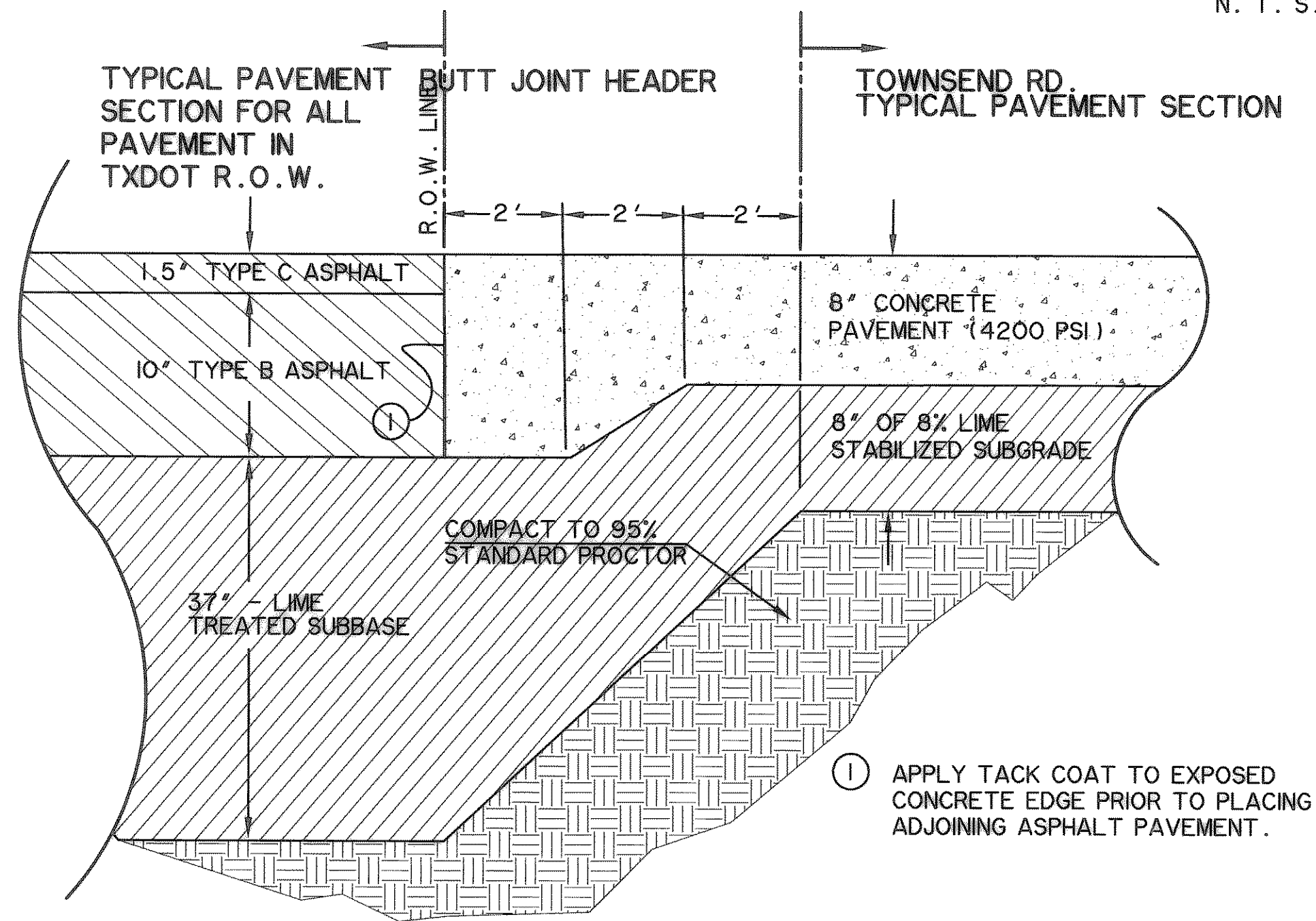
**TOWNSEND BLVD & YELLOW JACKET LANE
TYPICAL TEMPORARY ASPHALT TRANSITION PAVEMENT**

SCALE: NTS



**CONCRETE/ASPHALT TRANSITION
BUTT JOINT WITHIN CITY R.O.W.**

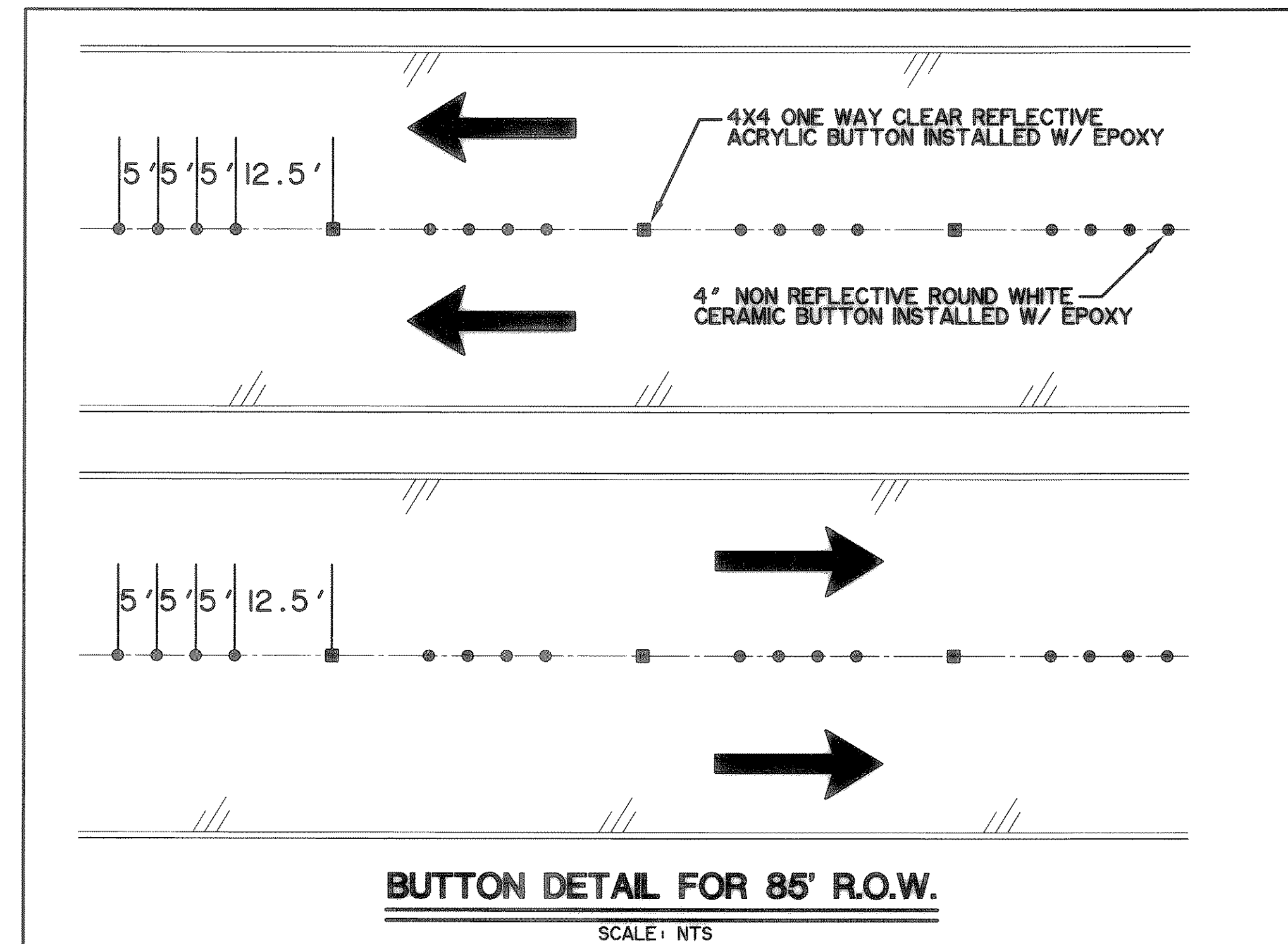
N. T. S.



BUTT JOINT ADJACENT TO TXDOT R.O.W.

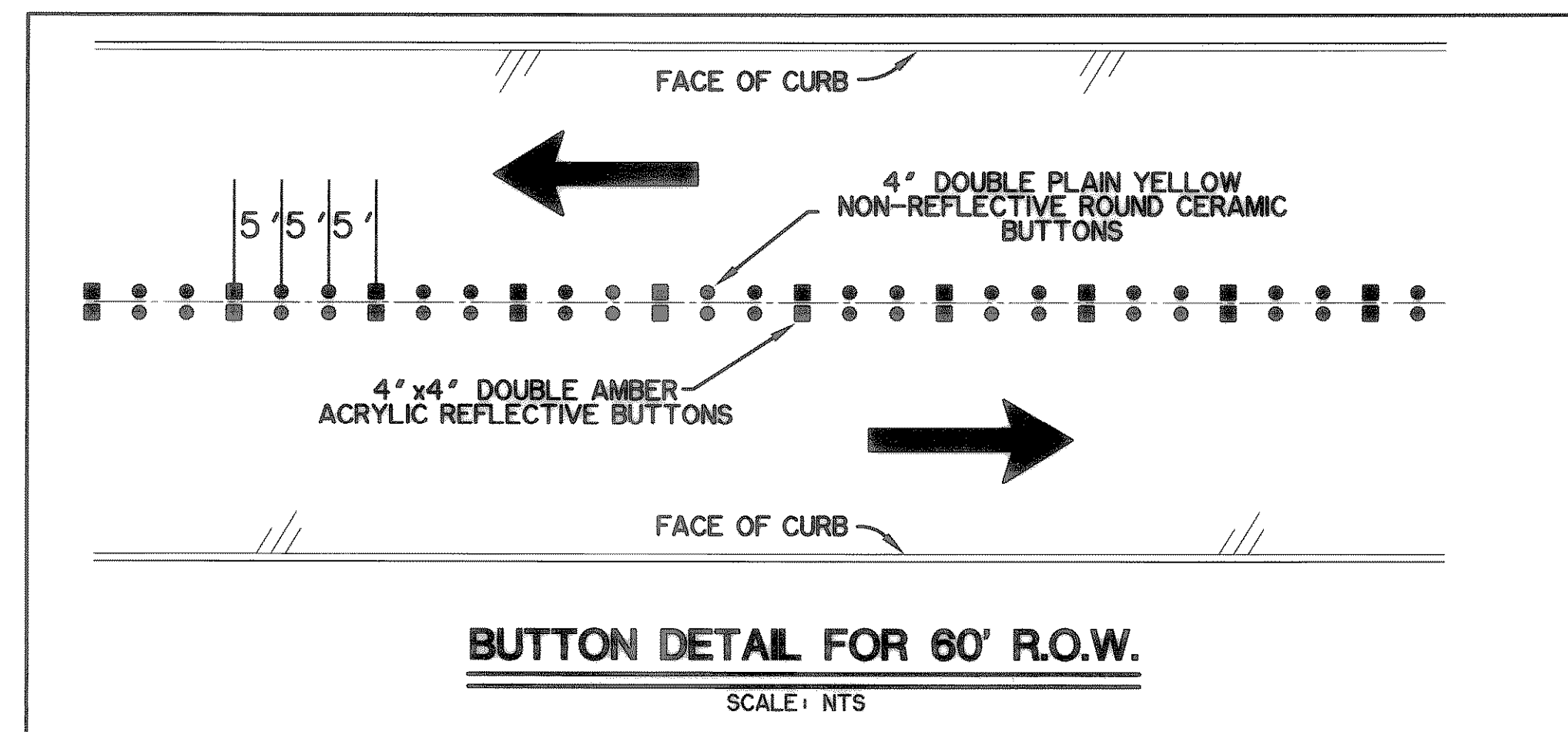
N. T. S.

**RECORD
DRAWING
02/06/07**



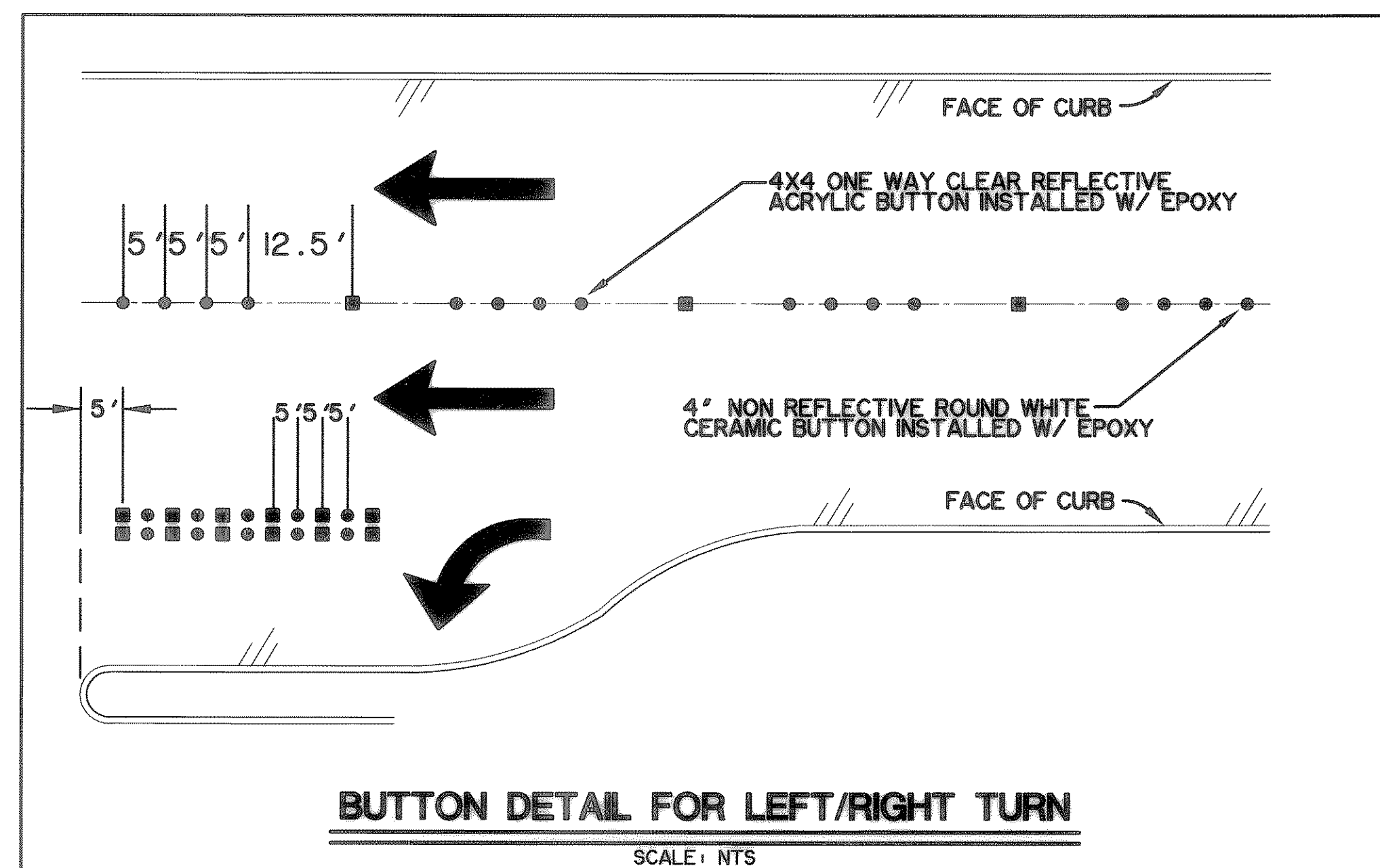
BUTTON DETAIL FOR 85' R.O.W.

SCALE: NTS



BUTTON DETAIL FOR 60' R.O.W.

SCALE: NTS

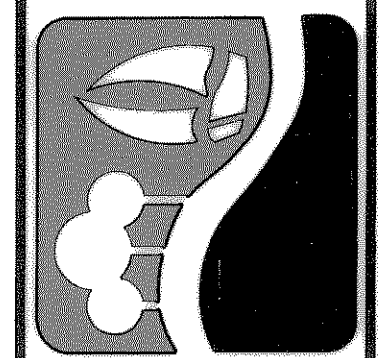


BUTTON DETAIL FOR LEFT/RIGHT TURN

SCALE: NTS

FILE: PAVE-Details2-04124.dwg
TIME: 8:35

PREPARED BY:
WIER & ASSOCIATES, INC.
ENGINEERS SURVEYORS LAND PLANNERS
4300 BELTWAY PLACE SUITE 130 ARLINGTON, TEXAS 76018 METRO (817)467-7700
1300 U.S. HIGHWAY 207 N. SUITE 101 WANSFELD, TEXAS 76783 METRO (817)477-0700
6840 ELM STREET FRESNO, TEXAS 75034 METRO (214)387-8000
www.wierassociates.com



**CITY OF ROCKWALL
TOWNSEND BLVD
(I.H. 30 TO JUSTIN)
& YELLOW JACKET LN
(S.H. 205 TO TOWNSEND)**

**PAVING DETAILS/
ASPHALT SECTIONS**



COPYRIGHT ©
WIER & ASSOCIATES, INC.
LAST SHEET EDIT
DATE: 07-26-2007
WA# 04124
**SHEET NO.
PO02**