

CITY OF ROCKWALL, TEXAS

CONSTRUCTION PLANS

FOR
PAVING, DRAINAGE & WATER IMPROVEMENTS
TO SERVE

TOWNSEND BOULEVARD

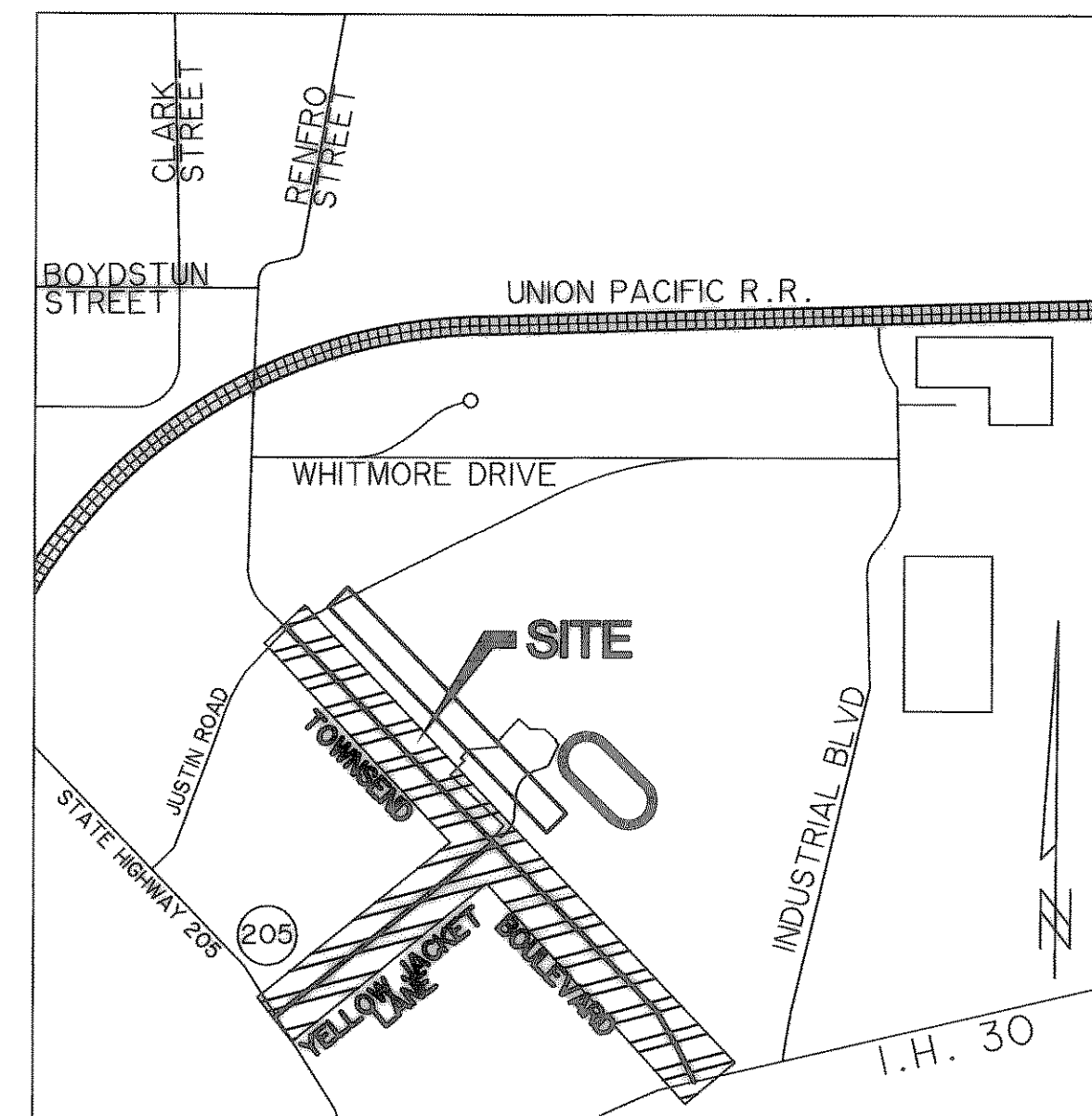
FROM I-30 TO JUSTIN ROAD

AND YELLOW JACKET LANE


FROM TOWNSEND BLVD. TO S.H. 205

INDEX OF DRAWINGS

A100	COVER SHEET
A101	GENERAL NOTES
P001	PAVING DETAILS
P002	PAVING DETAILS / ASPHALT SECTIONS
P003	PAVER DETAILS
P004	TYPICAL SECTIONS
P101	TOWNSEND BLVD-PAVING PLAN AND PROFILE, STA 0+00 TO 5+00
P102	TOWNSEND BLVD-PAVING PLAN AND PROFILE, STA 5+00 TO 9+50
P103	TOWNSEND BLVD-PAVING PLAN AND PROFILE, STA 9+50 TO 14+00
P104	TOWNSEND BLVD-PAVING PLAN AND PROFILE, STA 14+00 TO 18+50
P105	TOWNSEND BLVD-PAVING PLAN AND PROFILE, STA 18+50 TO 23+00
P106	TOWNSEND BLVD-PAVING PLAN AND PROFILE, STA 23+00 TO 27+50
P107	TOWNSEND BLVD-PAVING PLAN AND PROFILE, STA 27+50 TO 32+50
P108	TOWNSEND BLVD-PAVING PLAN AND PROFILE, STA 32+50 TO 37+00
P108.1	TOWNSEND BLVD-DETAILED TRANSITION GRADING
P109	YELLOW JACKET LANE-PAVING PLAN AND PROFILE, STA 1+00 TO 5+00
P110	YELLOW JACKET LANE-PAVING PLAN AND PROFILE, STA 5+00 TO 9+50
P111	YELLOW JACKET LANE-PAVING PLAN AND PROFILE, STA 9+50 TO 14+00
P112	YELLOW JACKET LANE-PAVING PLAN AND PROFILE, STA 14+00 TO 17+00
P201	DRIVEWAY PLANS (DRIVES #1 - 6)
P202	DRIVEWAY PLANS (DRIVE # 7 & 8)
P203	DRIVEWAY PLANS - SCHOOL FACILITIES ENTRANCE
P204	INTERSECTION PLAN AT I.H. 30 ACCESS ROAD
D001	DRAINAGE AREA MAP 1
D002	DRAINAGE AREA MAP 2
D003	DRAINAGE AREA MAP 3
D004	DRAINAGE AREA MAP 4
D005	DRAINAGE AREA CALCULATIONS
D006	INLET CALCULATIONS
D007	STORM DRAIN CALCULATIONS
D008	STORM DRAIN CALCULATIONS
D101	STORM DRAIN LINE 'A' STA 1+00 TO 6+00
D101.1	STORM DRAIN LINE 'E' AND 'AE'
D102	STORM DRAIN LINE 'A' STA 6+00 TO 11+50
D103	STORM DRAIN LINE 'A' STA 11+50 TO 17+00
D104	STORM DRAIN LINE 'A' STA 17+00 TO 19+81.54
D105	STORM DRAIN LINE 'B' STA 1+00 TO 5+00
D106	STORM DRAIN LINE 'B' STA 5+00 TO 9+35.99
D107	STORM DRAIN LATERAL PROFILES (A1-A6)
D108	STORM DRAIN LATERAL PROFILES (A7, A11, A12, E2)
D109	STORM DRAIN LATERAL PROFILES (B1-B6)
D110	STORM DRAIN LATERAL PROFILES (B7, B8, B10, B12, B13, B14)
D110.1	STORM DRAIN LATERAL PROFILES (B10A, B10B)
D111	STORM DRAIN LINE 'A-10', LAT A-10A, B
D112	STORM DRAIN LINE 'C' STA 1+00 TO 5+86.47
D113	STORM DRAIN LATERAL PROFILES (F2-F4)
D201	DITCH 'B' GRADING PLAN
D301	STORM DRAIN DETAILS
D302	* TxDOT SETP PD HEADWALL DETAIL
D303	* TxDOT MANHOLE TYPE M
U101	WATER LINE 'A' PLAN AND PROFILE, STA 1+00 TO 5+50
U102	WATER LINE 'A' PLAN AND PROFILE, STA 5+50 TO 10+00
U103	WATER LINE 'A' PLAN AND PROFILE, STA 10+00 TO 14+50
U104	WATER LINE 'A' PLAN AND PROFILE, STA 14+50 TO 19+00
U105	WATER LINE 'A' PLAN AND PROFILE, STA 19+00 TO 22+50
U106	WATER LINE 'A' PLAN AND PROFILE, STA 22+50 TO 27+00
U107	WATER LINE 'A' PLAN AND PROFILE, STA 27+00 TO 31+50
U108	WATER LINE 'A' PLAN AND PROFILE, STA 31+50 TO 32+20.57



VICINITY MAP
N.T.S.



"THE NEW HORIZON"

NOVEMBER 2005

INDEX OF DRAWINGS

I101	STREET LIGHT PLAN - TOWNSEND BOULEVARD, STA 1+00 TO 22+00
I102	STREET LIGHT PLAN - TOWNSEND BOULEVARD, STA 22+00 TO 37+30.60
I103	STREET LIGHT PLAN - YELLOW JACKET LANE
T101	CONSTRUCTION SEQUENCING PLAN 1
T102	CONSTRUCTION SEQUENCING PLAN 2
T102.1	CONSTRUCTION SEQUENCING PLAN 2
T102.2	CONSTRUCTION SEQUENCING PLAN 2
T103	CONSTRUCTION SEQUENCING PLAN 3
T103.1	CONSTRUCTION SEQUENCING PLAN 3
T104	CONSTRUCTION SEQUENCING PLAN 4
T104.1	CONSTRUCTION SEQUENCING PLAN 4
T105	CONSTRUCTION SEQUENCING PLAN 5
T105.1	CONSTRUCTION SEQUENCING PLAN 5
T106	CONSTRUCTION SEQUENCING PLAN 6
T106.1	CONSTRUCTION SEQUENCING PLAN 6
T201	* TxDOT TRAFFIC CONTROL PLAN
T202	* TxDOT TRAFFIC CONTROL PLAN
T203	* TxDOT TRAFFIC CONTROL PLAN
T204	* TxDOT TRAFFIC CONTROL PLAN
T205	* TxDOT TRAFFIC CONTROL PLAN
T206	* TxDOT TRAFFIC CONTROL PLAN
T207	* TxDOT TRAFFIC CONTROL PLAN
T208	* TxDOT TRAFFIC CONTROL PLAN
T209	* TxDOT TRAFFIC CONTROL PLAN
T210	* TxDOT TRAFFIC CONTROL PLAN
T211	* TxDOT TRAFFIC CONTROL PLAN
T212	* TxDOT TRAFFIC CONTROL PLAN
E101	STORM WATER POLLUTION PREVENTION NOTES
E102	STORM WATER POLLUTION PREVENTION NOTES
E103	STORM WATER POLLUTION PREVENTION NOTES
E104	EROSION CONTROL PLAN
E105	EROSION CONTROL PLAN
E106	EROSION CONTROL PLAN
E201	EROSION CONTROL PREVENTION DETAILS

BILL CECIL - MAYOR

COUNCIL MEMBERS:

TIM McCALLUM - Mayor Pro Tem

BOB COTTI

STEPHEN STRAUGHAN


JOHN KING

MATT SCOTT

MARGO NIELSON

JULIE COUCH - City Manager

**RECORD
DRAWING
02/06/07**



Ronald Ramirez
7/27/07