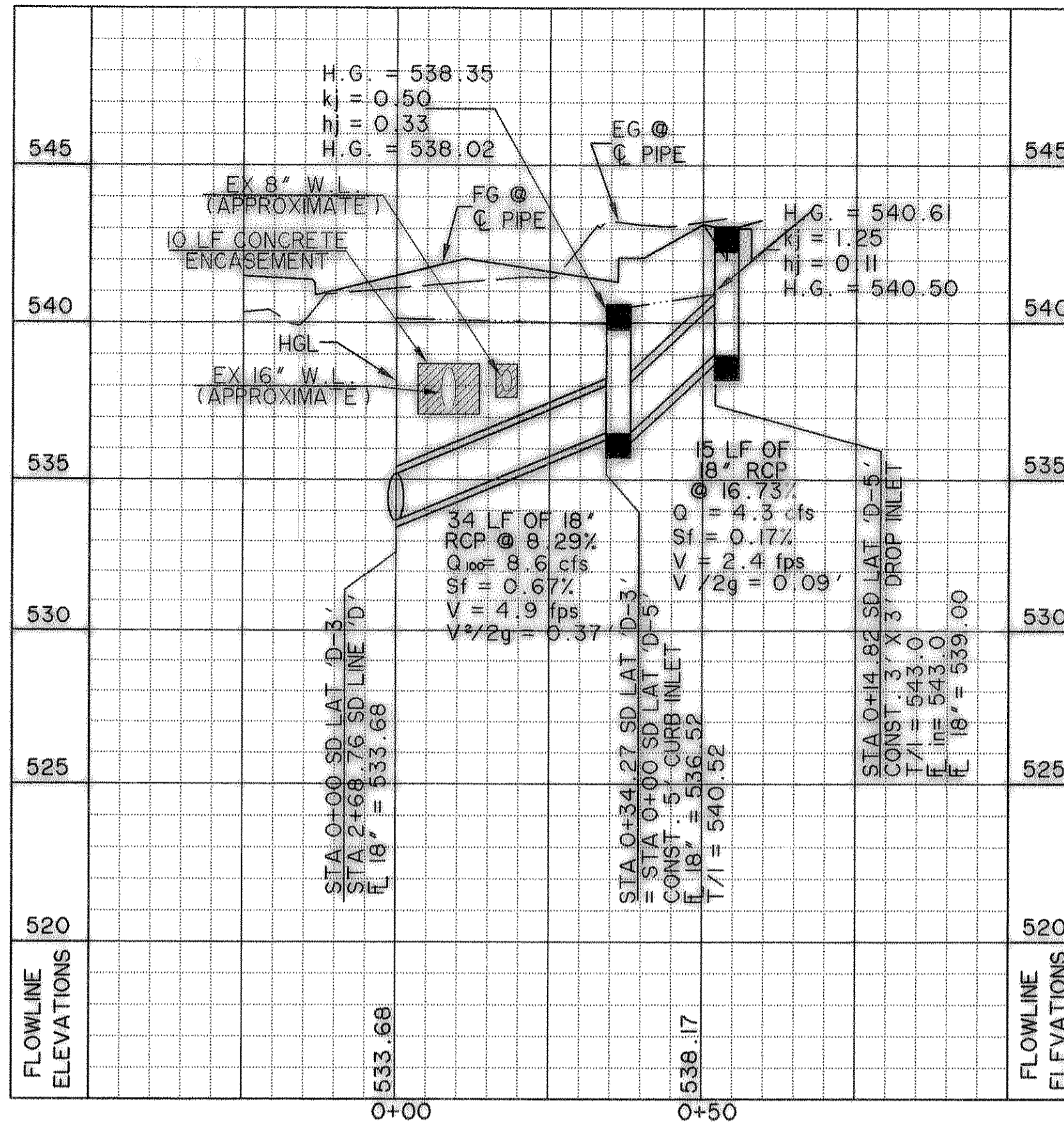
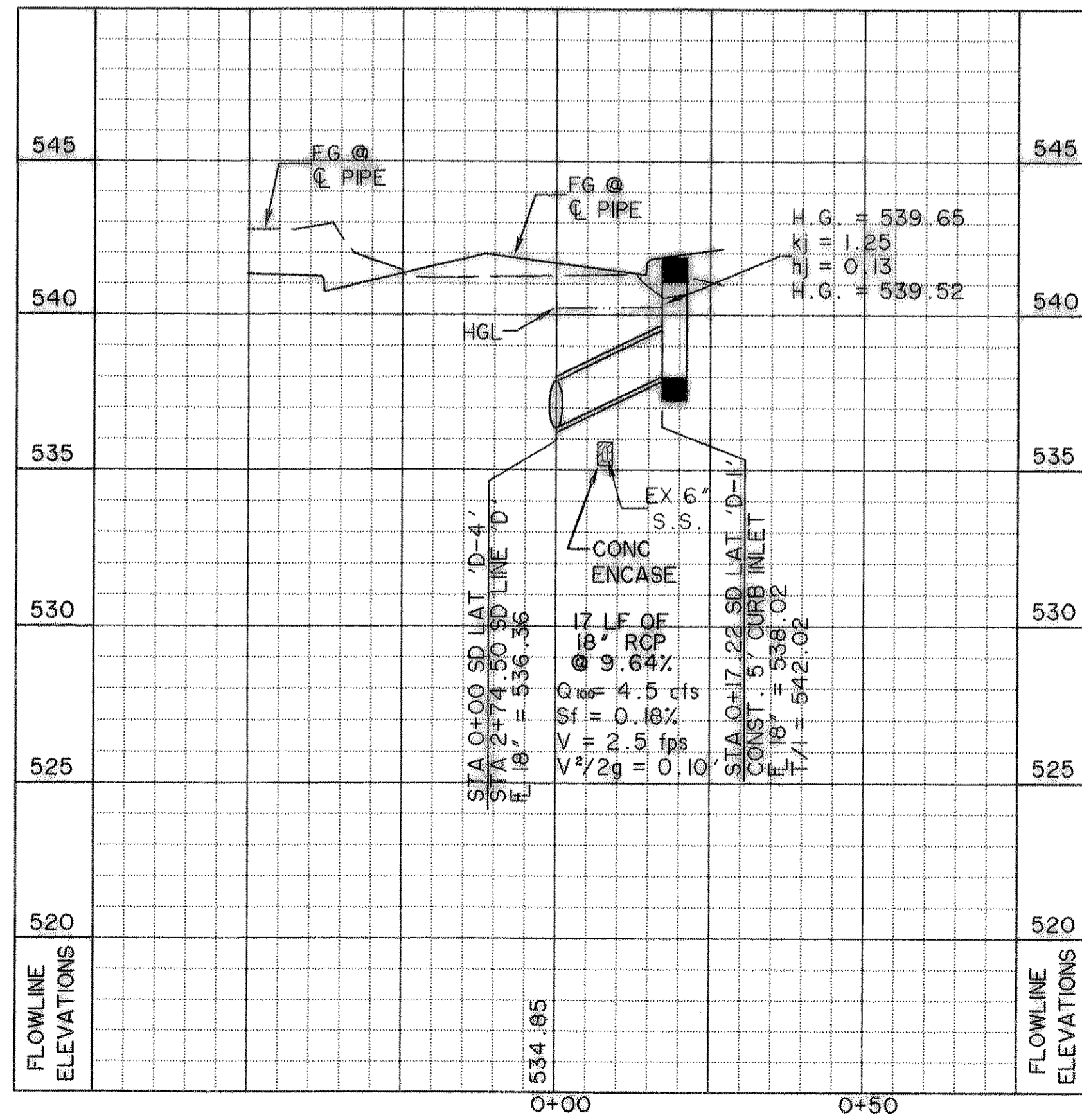


### LATERALS "D-3" & "D-5"

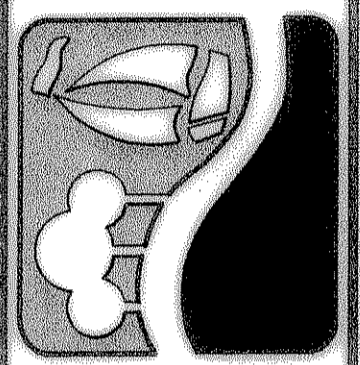
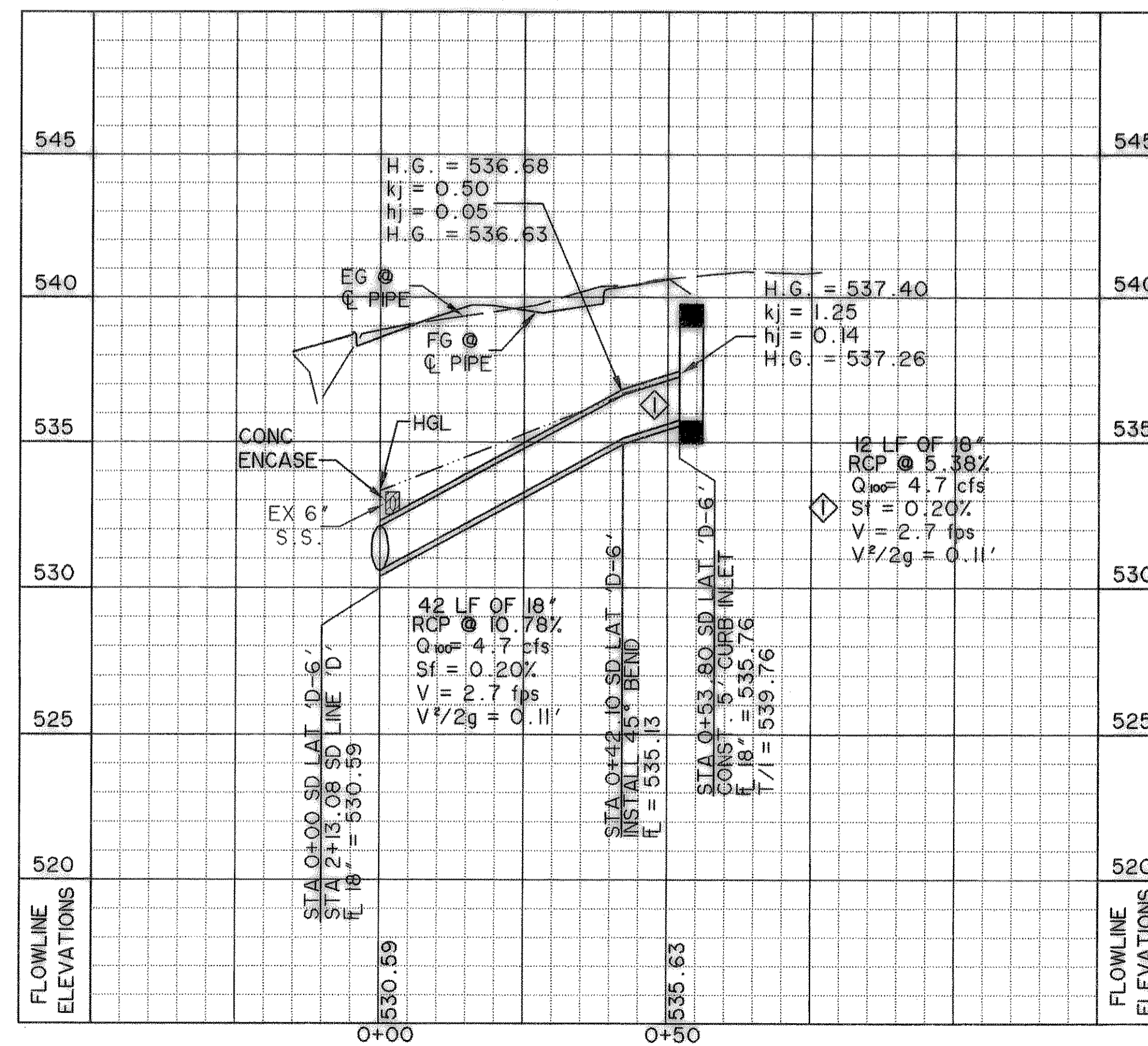


**RECORD  
DRAWING  
01/16/09**

### LATERAL "D-4"



### LATERAL "D-6"



PREPARED BY:  
**WIER & ASSOCIATES, INC.**  
ENGINEERS SURVEYORS LAND PLANNERS  
701 HIGHLANDER BLVD., SUITE 300 ARLINGTON, TEXAS 76015 METRO (817)467-7700  
6848 ELM STREET FRISCO, TEXAS 75034 METRO (214)387-8000  
www.wierassociates.com

**CITY OF ROCKWALL  
TOWNSEND BLVD  
(JUSTIN RD TO BOYDSTUN ST)  
& BOYDSTUN ST  
(TOWNSEND BLVD TO CLARK ST)**

**TOWNSEND BLVD  
STORMDRAIN LATERALS  
'D-1' THRU 'D-6'**



*Ronald Ramirez*

COPYRIGHT ©  
WIER & ASSOCIATES, INC.  
LAST SHEET EDIT  
DATE 01-08-2009  
WA# 04124

**SHEET NO.  
D106**