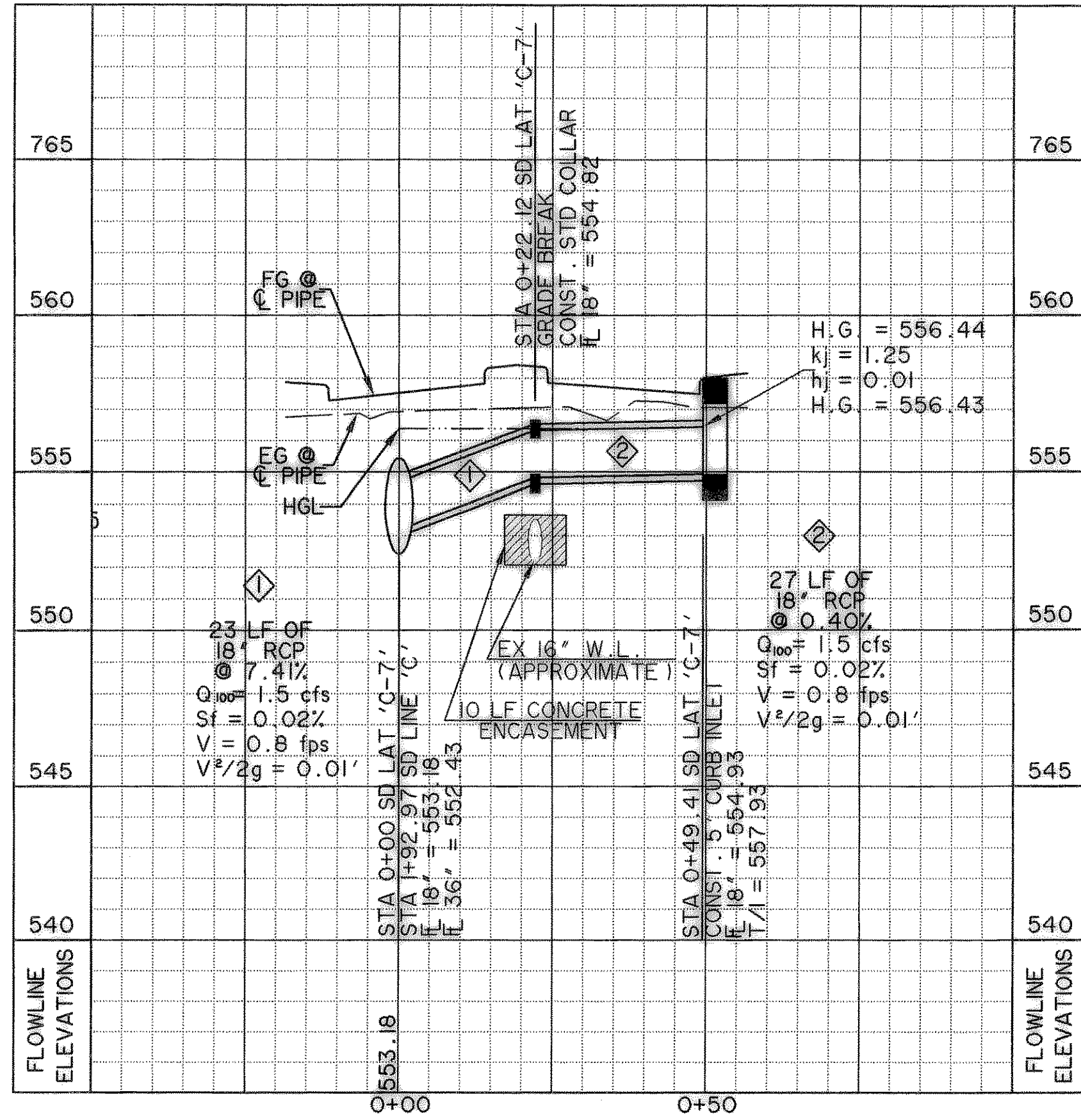
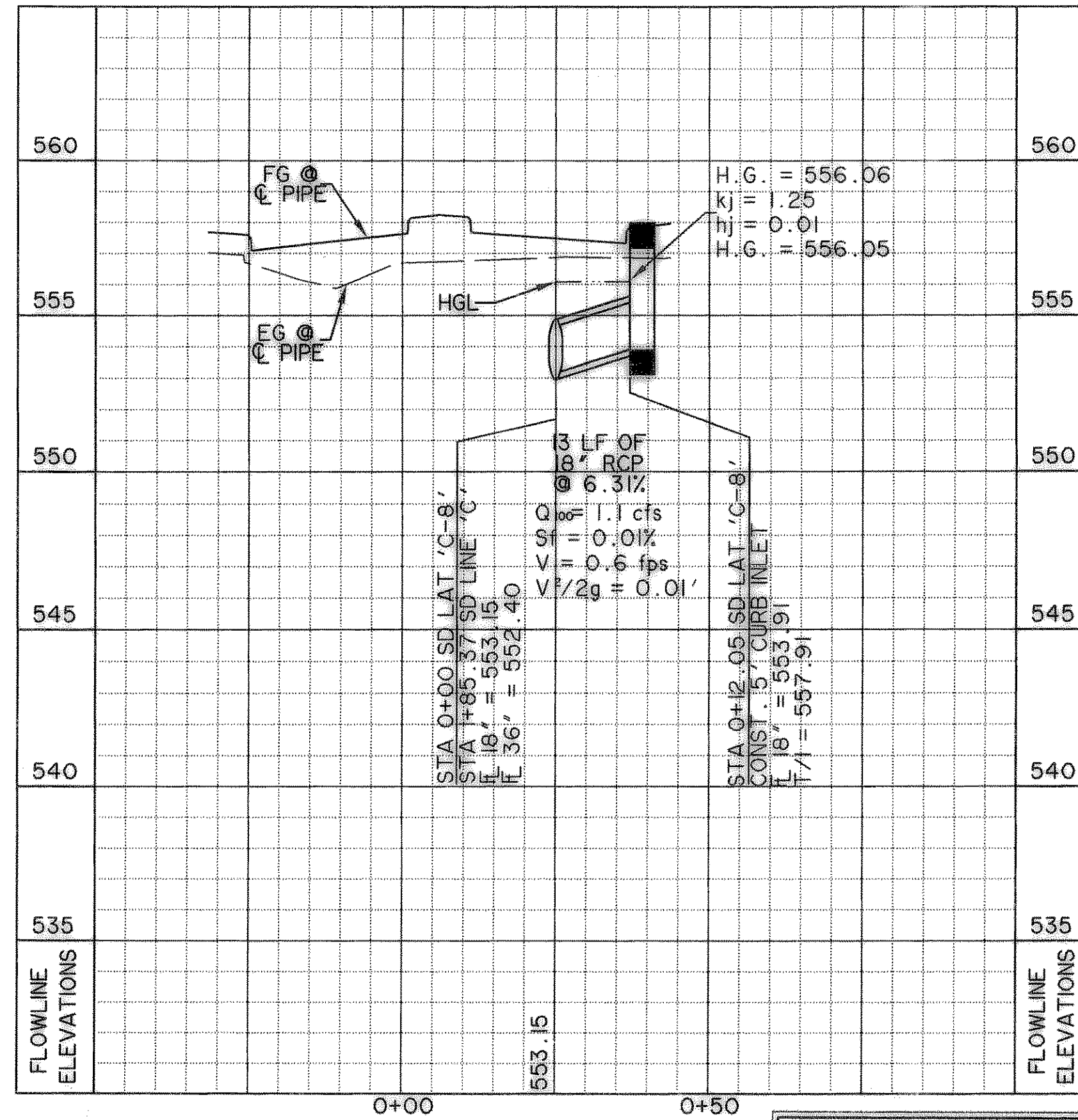


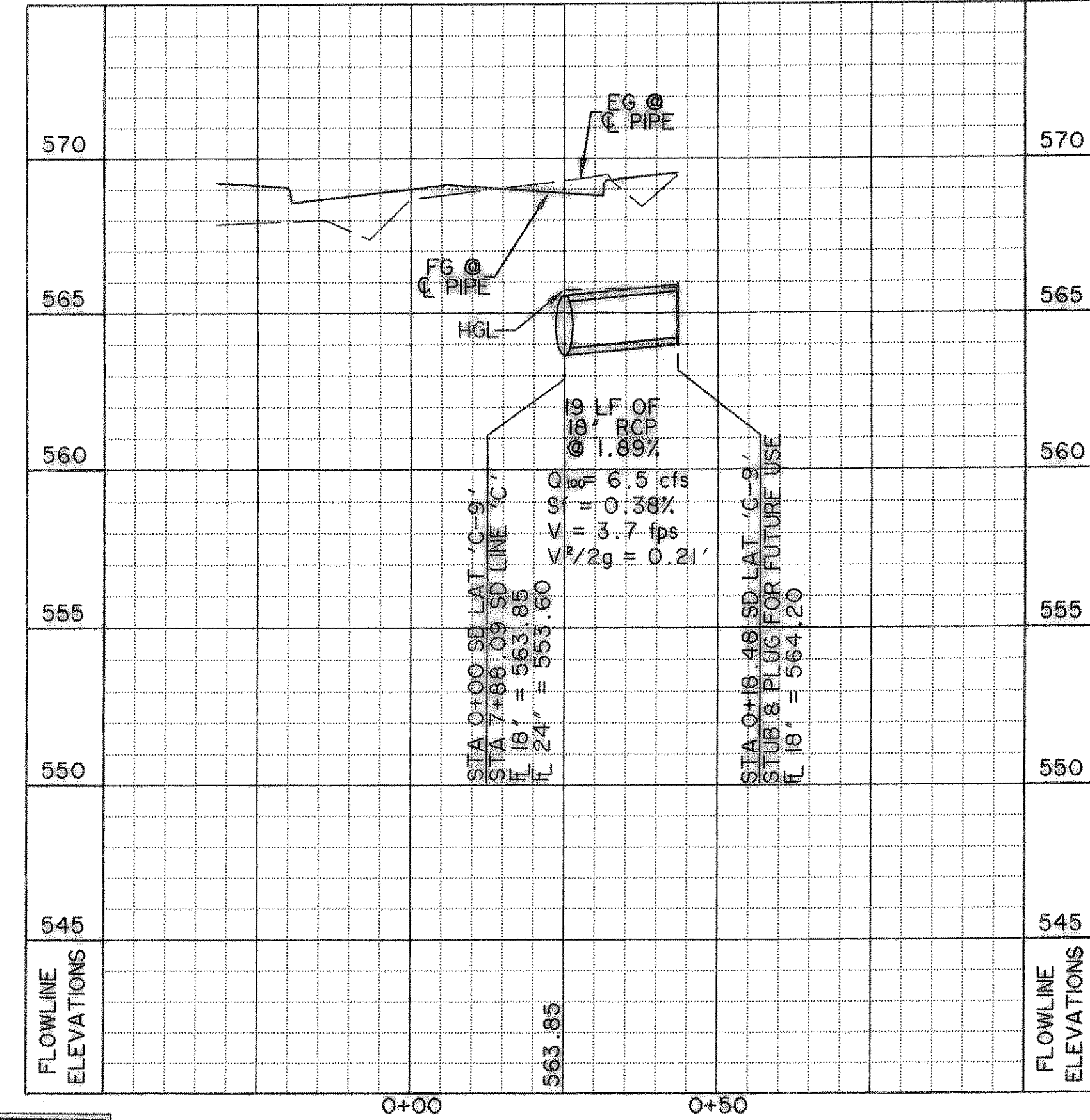
LATERAL "C-7"



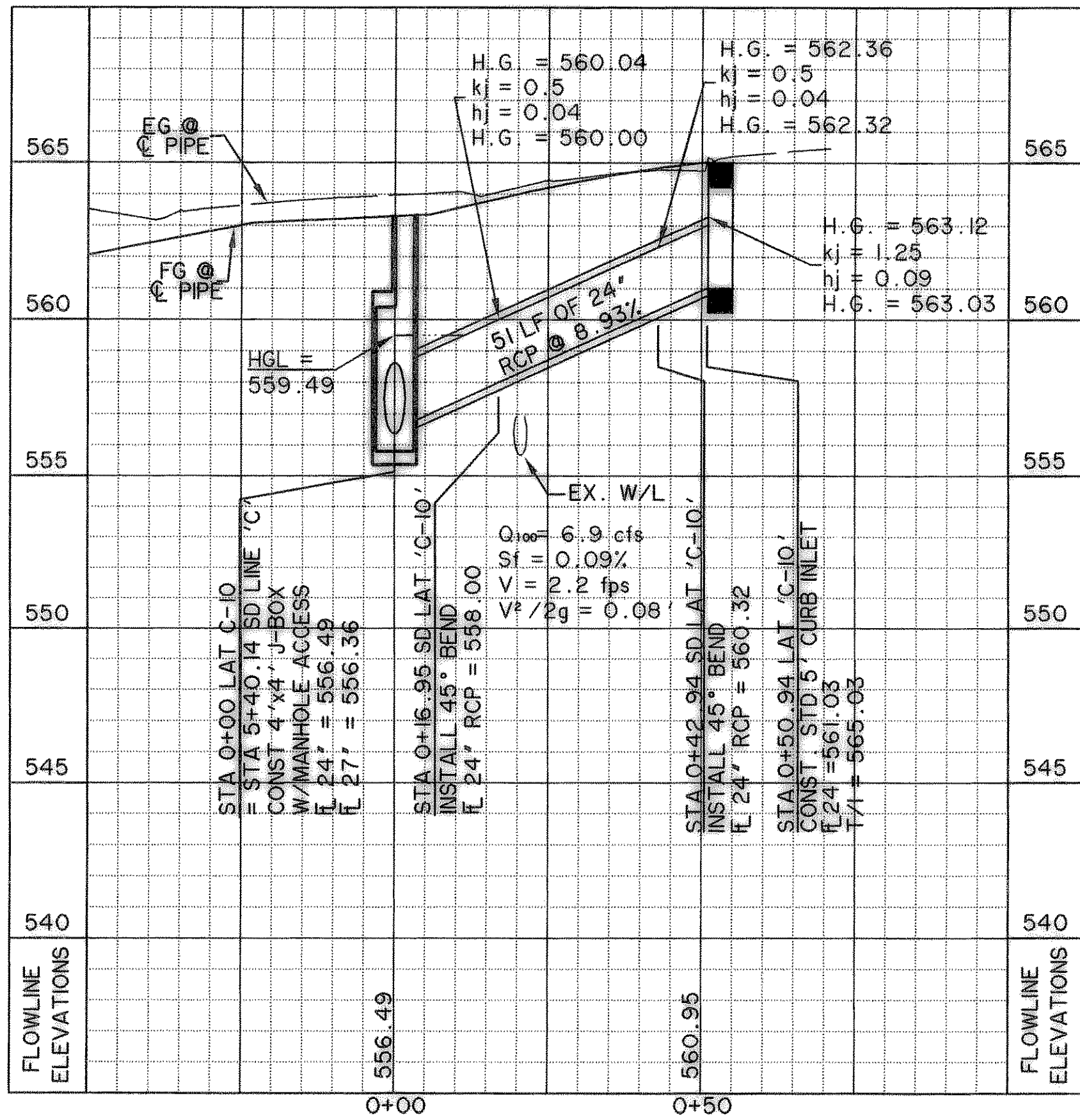
LATERAL "C-8"



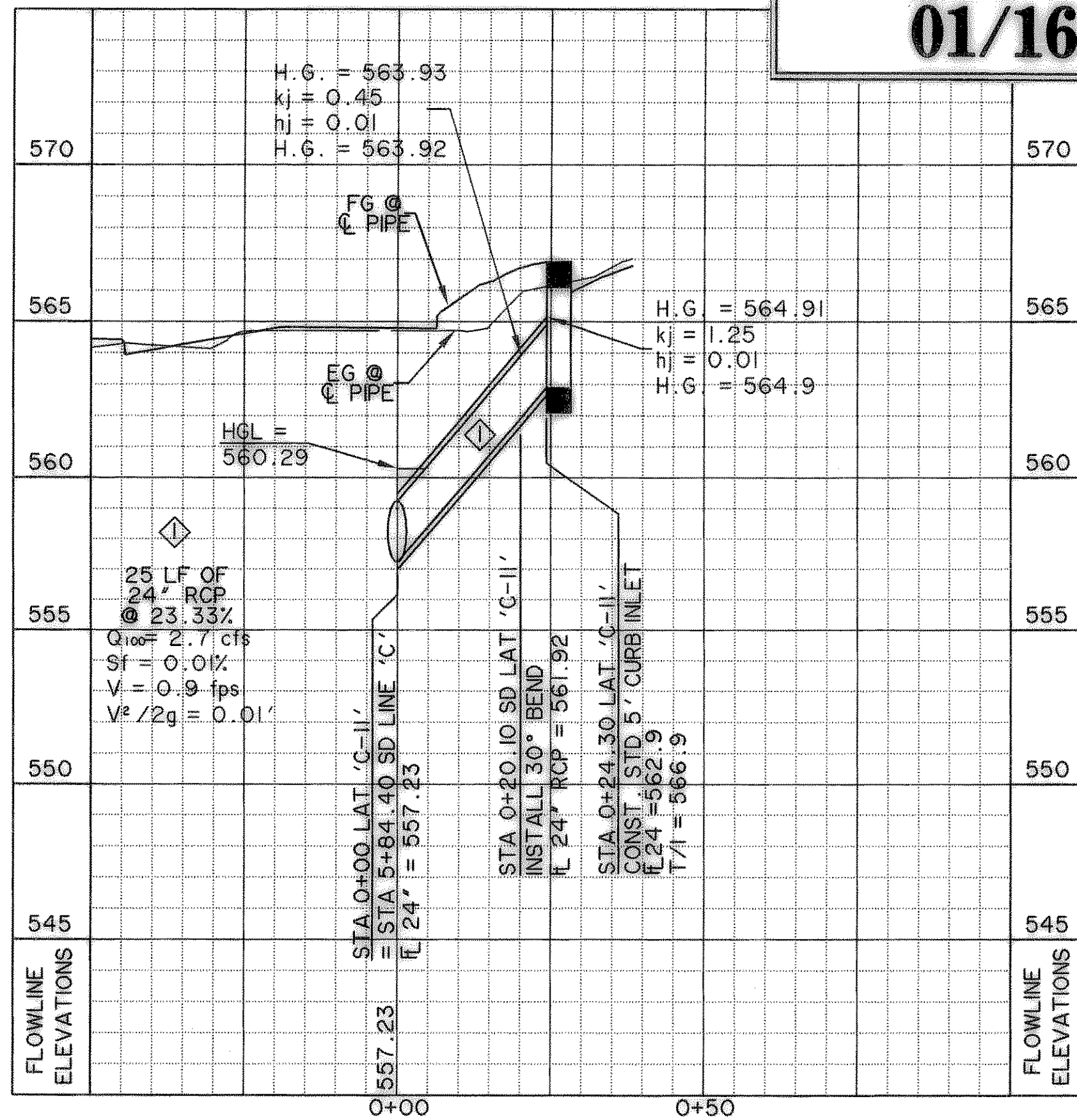
LATERAL "C-9"



LATERAL "C-10"

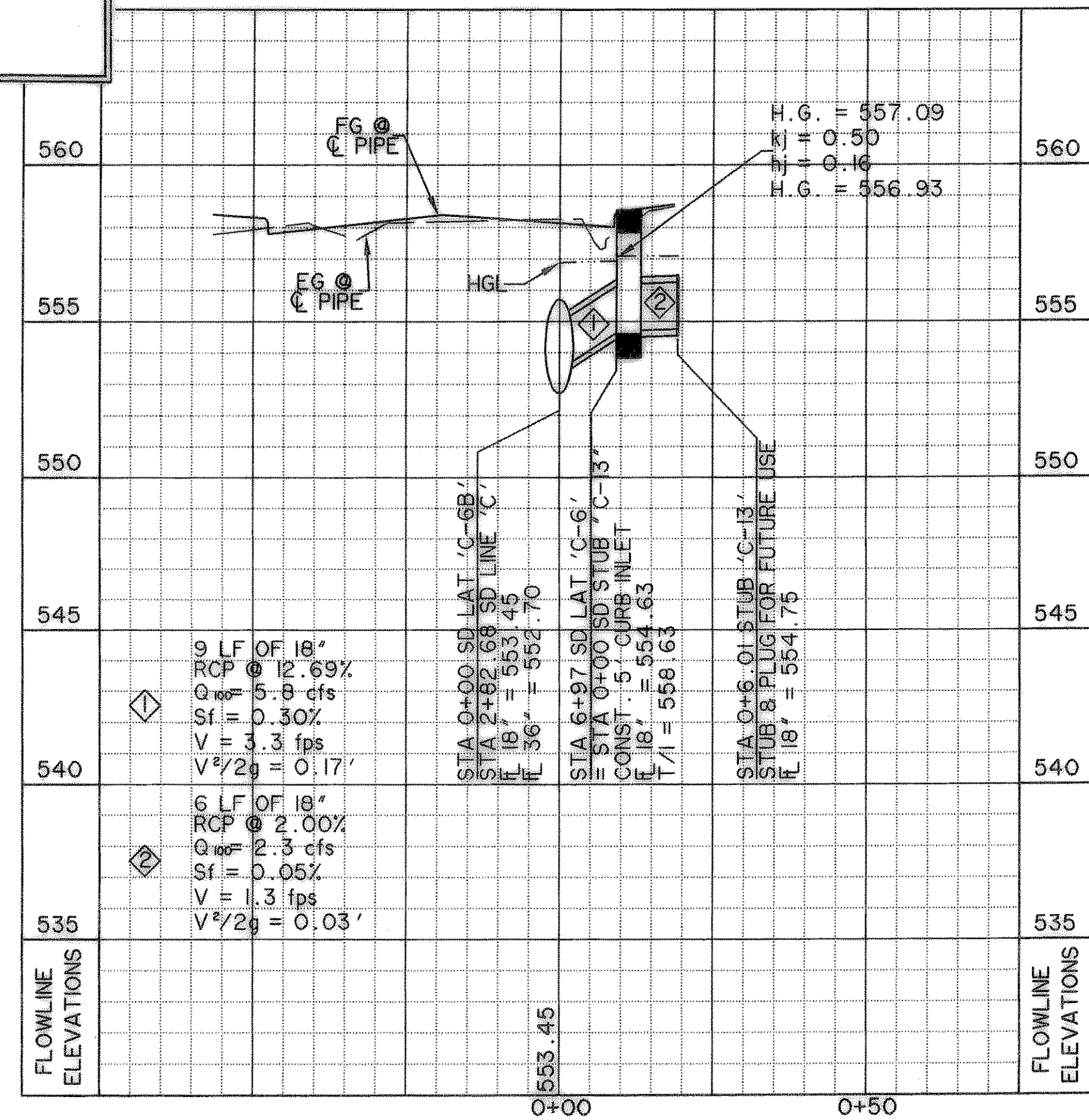


LATERAL "C-11"

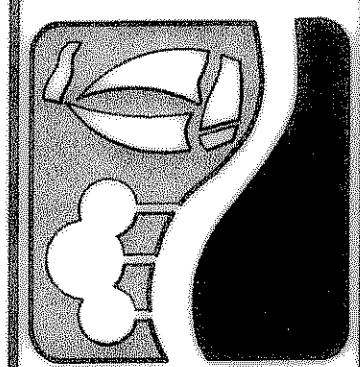


**RECORD
DRAWING
01/16/09**

LATERAL "C-6B" & STUB "C-13"



TIME: 11:10 FILE: SD-LAT\$2-PH04-0424-R1.dwg



PREPARED BY:
WIER & ASSOCIATES, INC.
ENGINEERS SURVEYORS LAND PLANNERS
701 HIGHLANDER BLVD., SUITE 300 ARLINGTON, TEXAS 76015 METRO (817)467-7700
8608 ELM STREET FRODO, TEXAS 75034 METRO (214)387-8000
www.wierassociates.com

CITY OF ROCKWALL
TOWNSEND BLVD
(JUSTIN RD TO BOYDSTUN ST)
& BOYDSTUN ST
(TOWNSEND BLVD TO CLARK ST)

TOWNSEND BLVD
STORM DRAIN LATERALS
'C-7', 'C-8', 'C-11', 'C-13'

STATE OF TEXAS
RONALD RANNEY
81821
REGISTERED
PROFESSIONAL ENGINEER
Copyright ©
WIER & ASSOCIATES, INC.
LAST SHEET OF 11
DATE: 01-08-2009
WA# 04124
**SHEET NO.
D105**