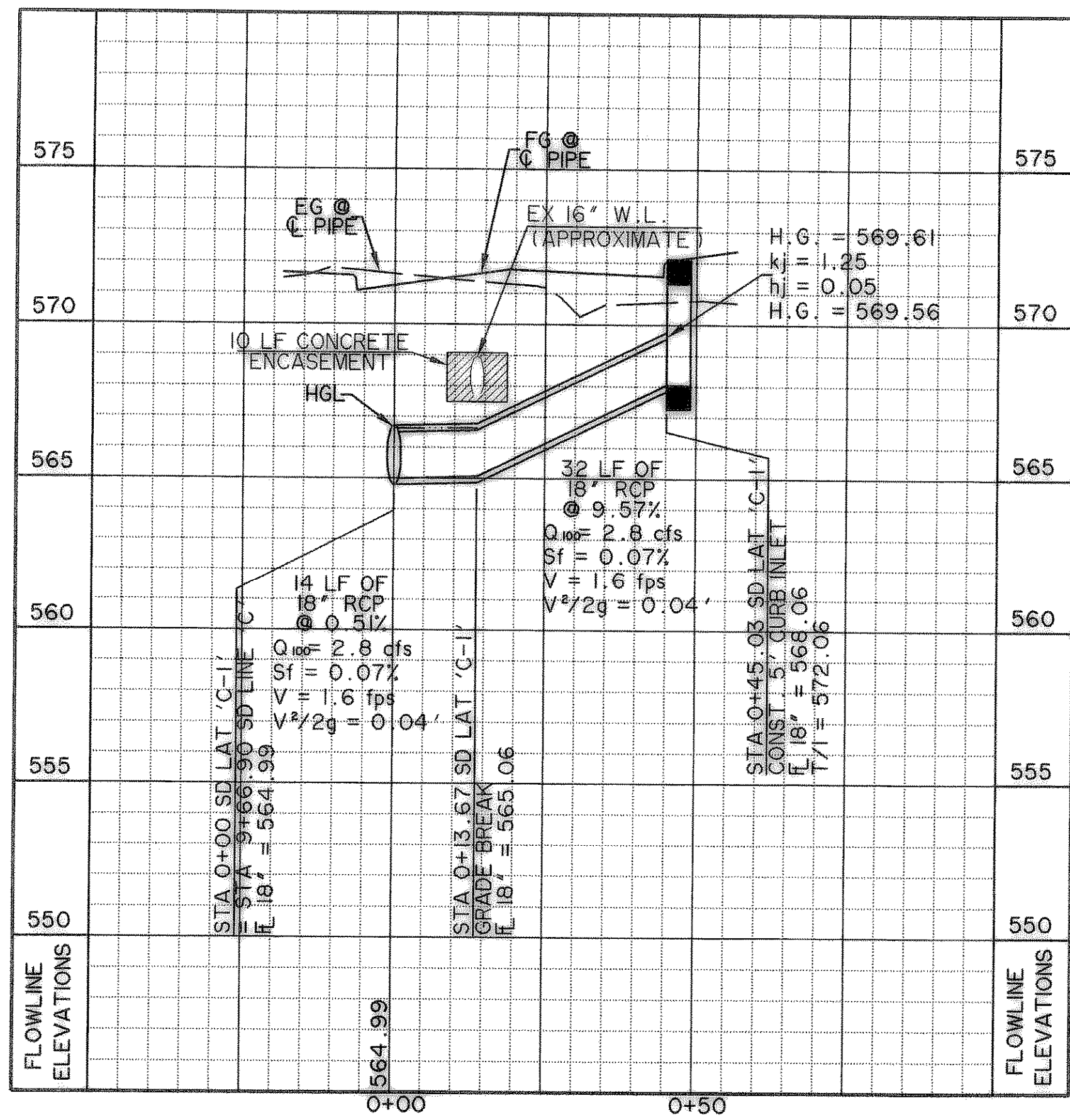
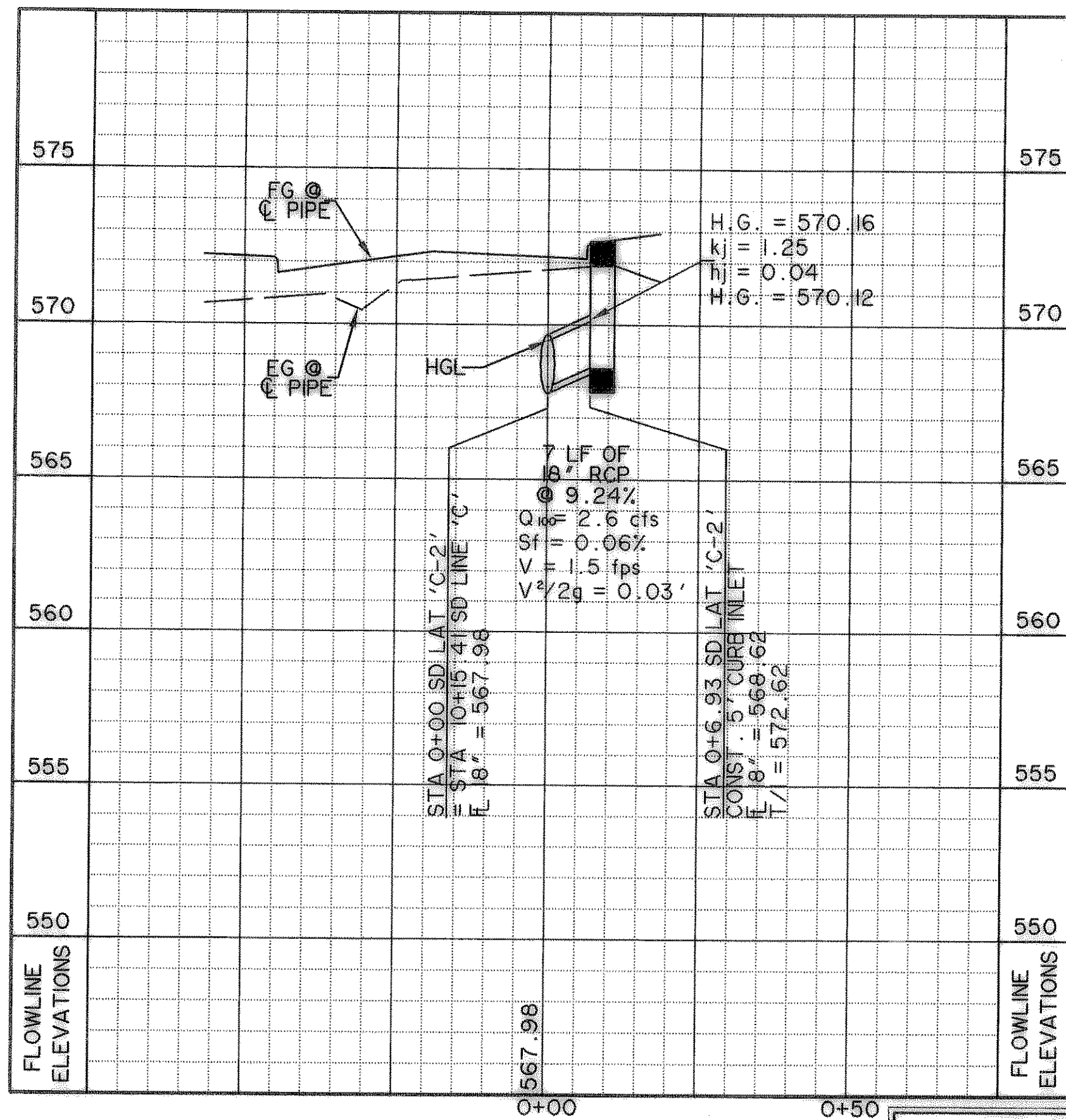


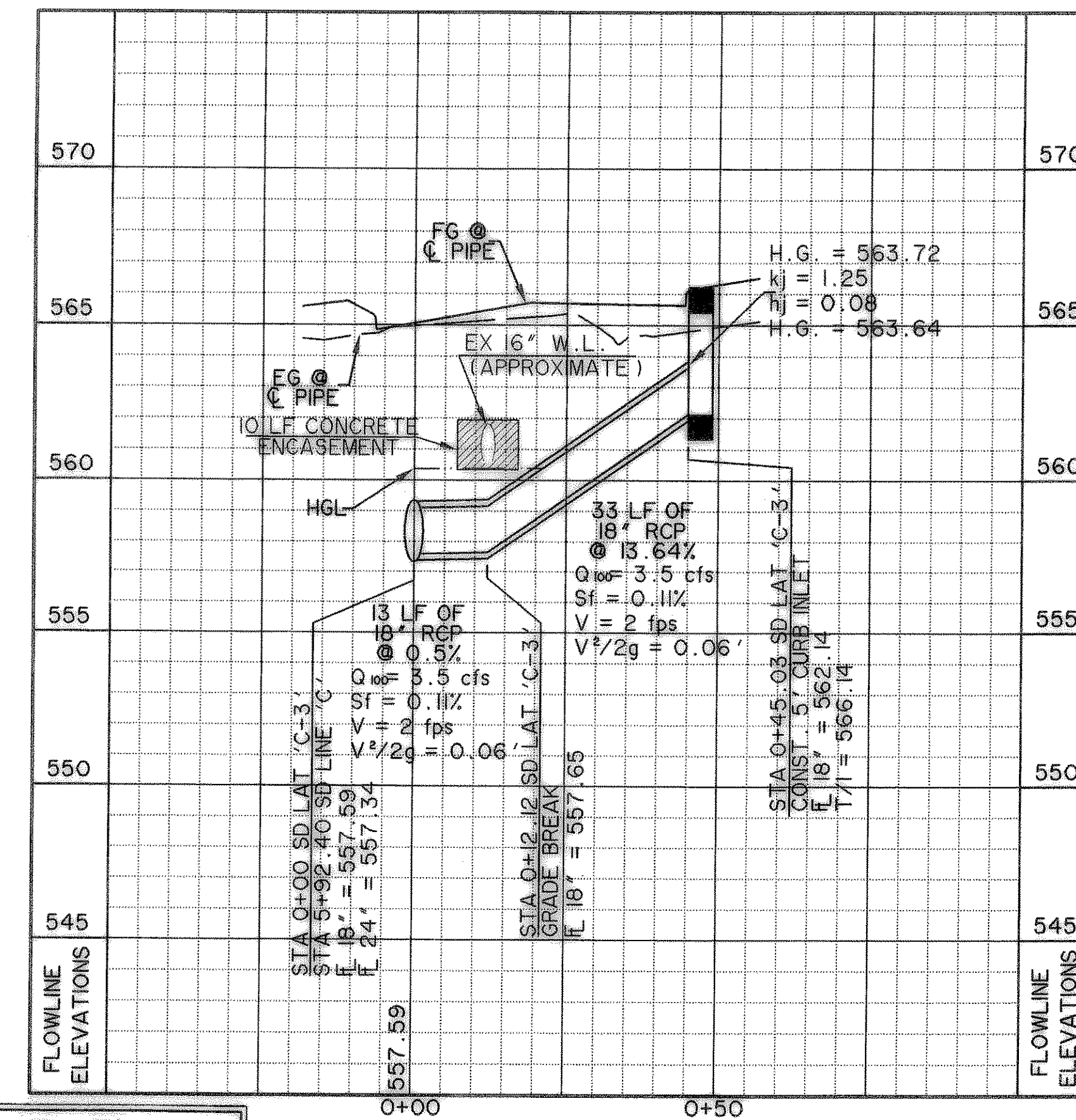
LATERAL "C-1"



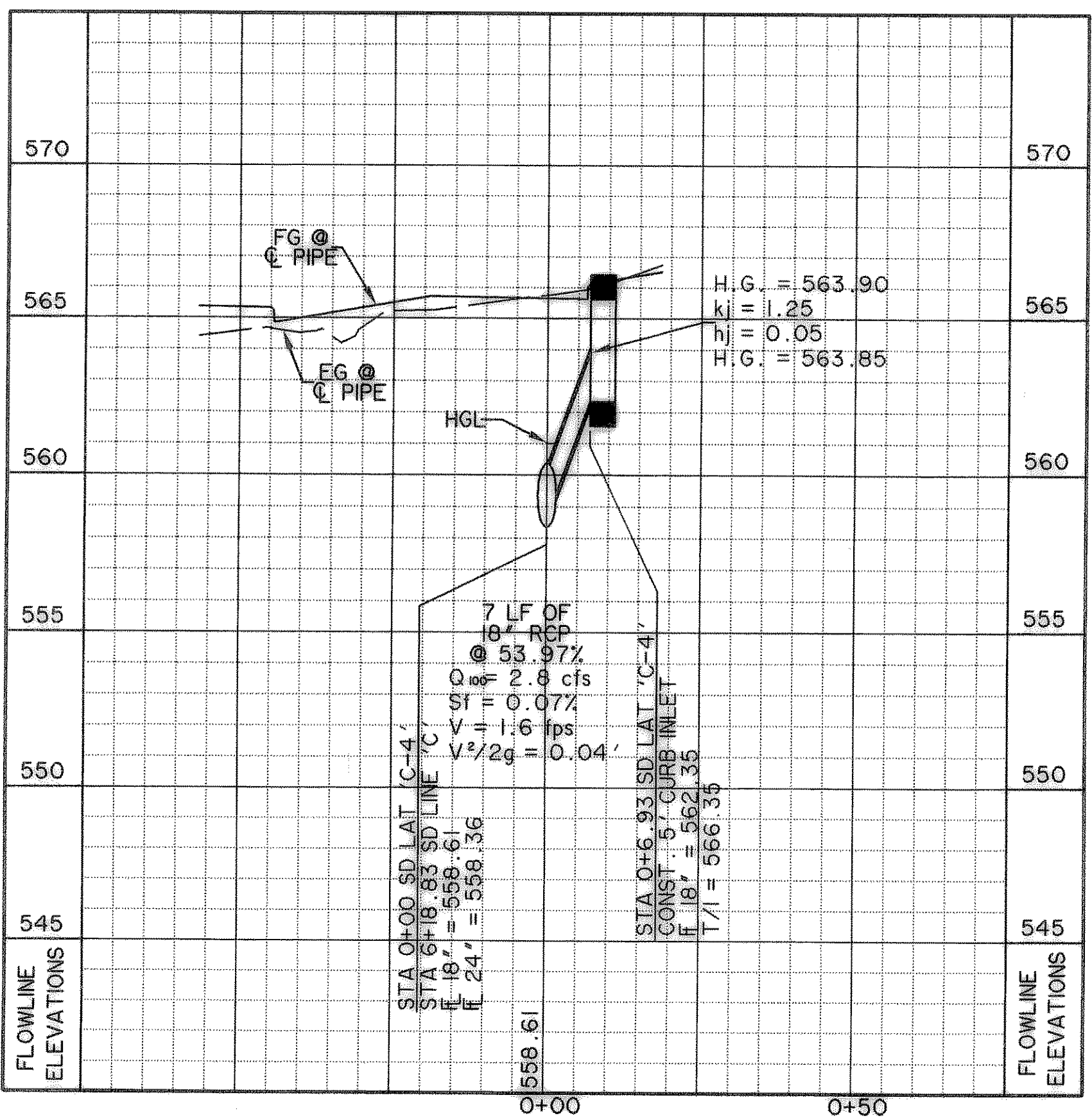
LATERAL "C-2"



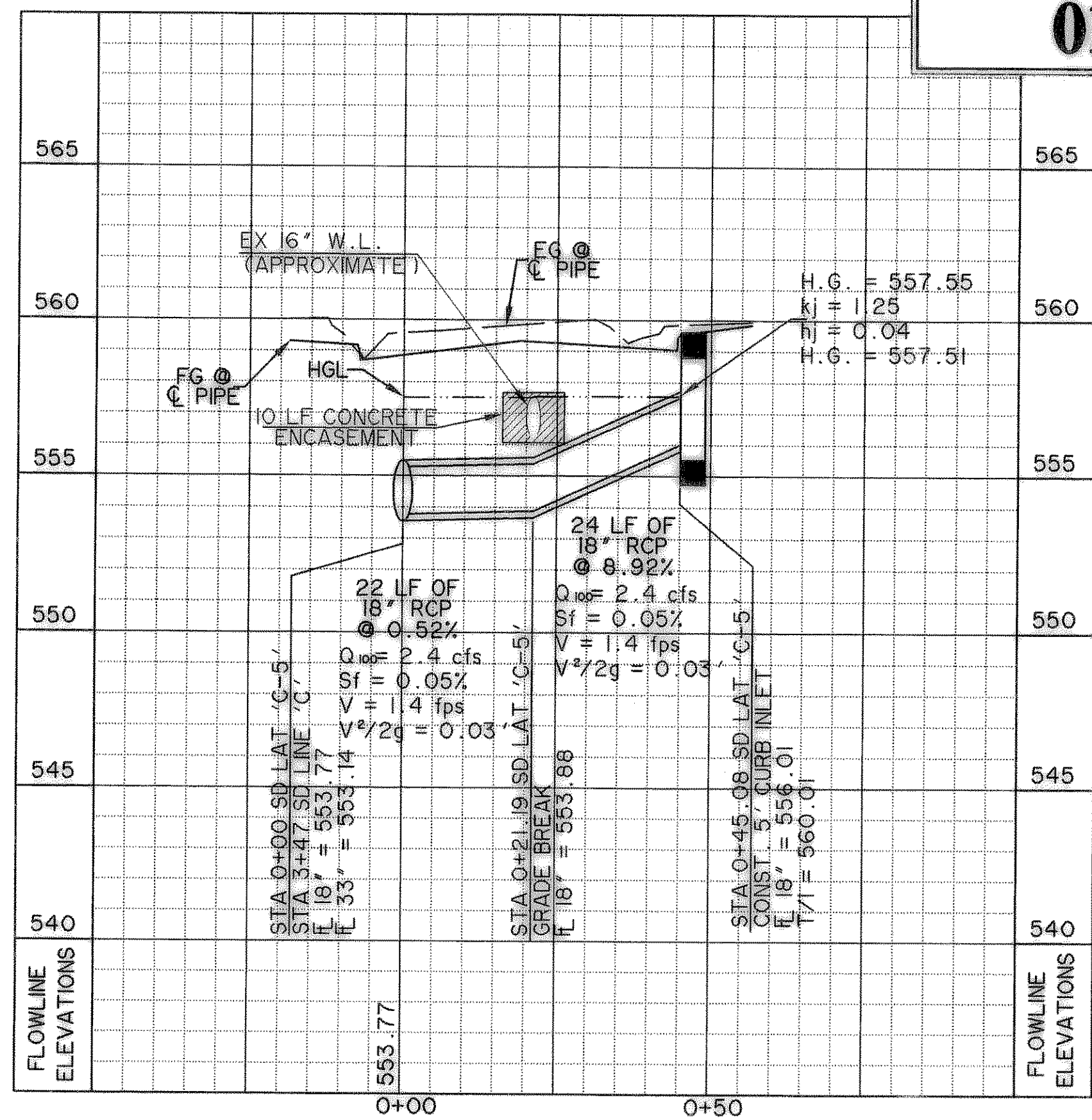
LATERAL "C-3"



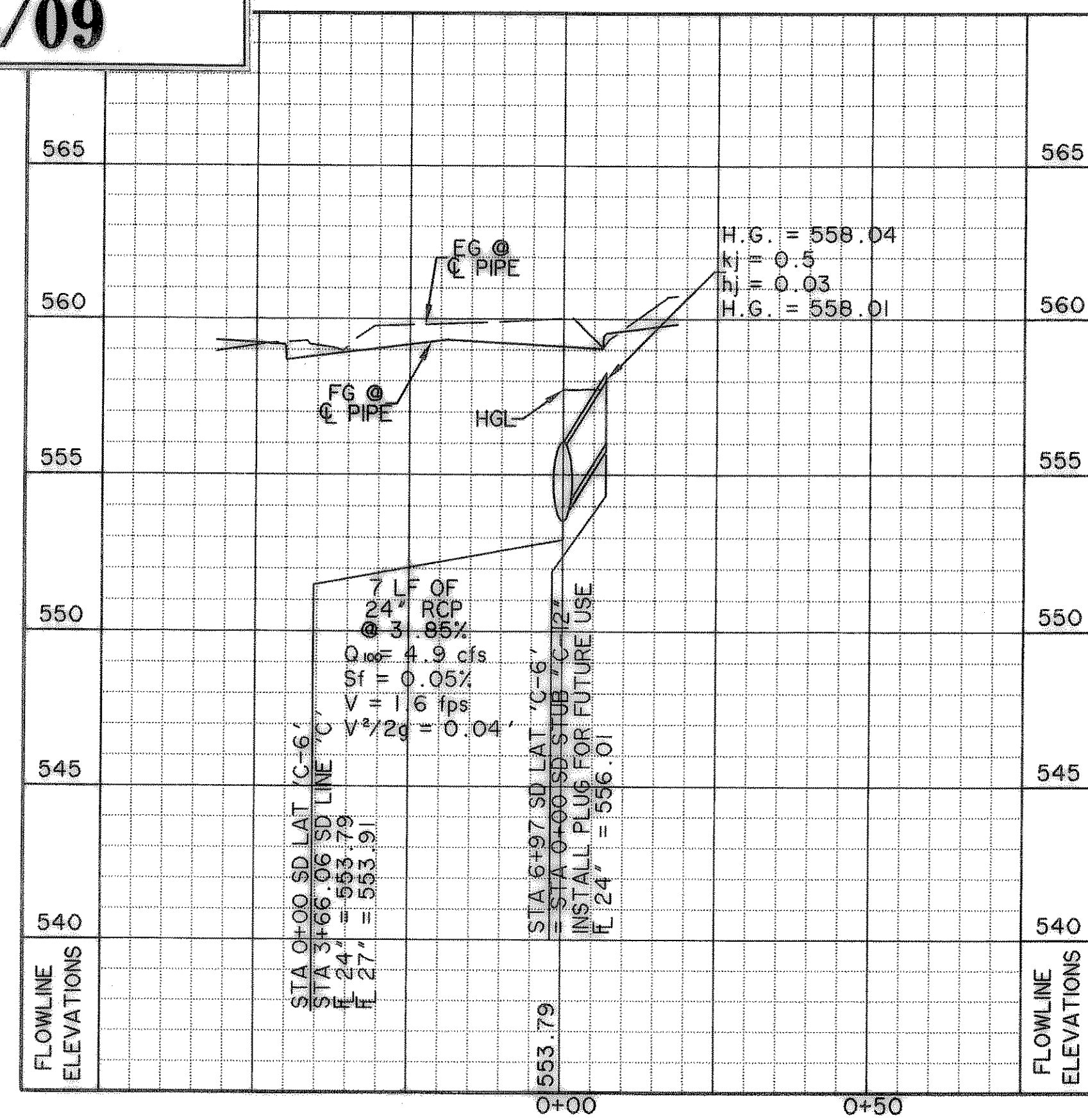
LATERAL "C-4"



LATERAL "C-5"



LATERAL "C-6"



RECORD DRAWING
01/16/09

TIME: 11:11 FILE: SD-LATS-PH-04124-R1.dwg

PREPARED BY:
VIA WIER & ASSOCIATES, INC.
ENGINEERS SURVEYORS LAND PLANNERS
701 HIGHLANDER BLVD., SUITE 300 ARLINGTON, TEXAS 76015 METRO (817)467-7700
6840 ELM STREET FRISCO, TEXAS 75034 METRO (214)387-8000
www.wierassociates.com

CITY OF ROCKWALL
TOWNSEND BLVD
(JUSTIN RD TO BOYDSTUN ST)
& BOYDSTUN ST
(TOWNSEND BLVD TO CLARK ST)

TOWNSEND BLVD
STORMDRAIN LATERALS
'C-1' THRU 'C-6'

STATE OF TEXAS
REGISTERED PROFESSIONAL ENGINEER
RONALD RAMIREZ
81821
Copyright © WIER & ASSOCIATES, INC.
LAST SHEET EDIT
DATE: 01/16/09
WA# 04124
SHEET NO. D104