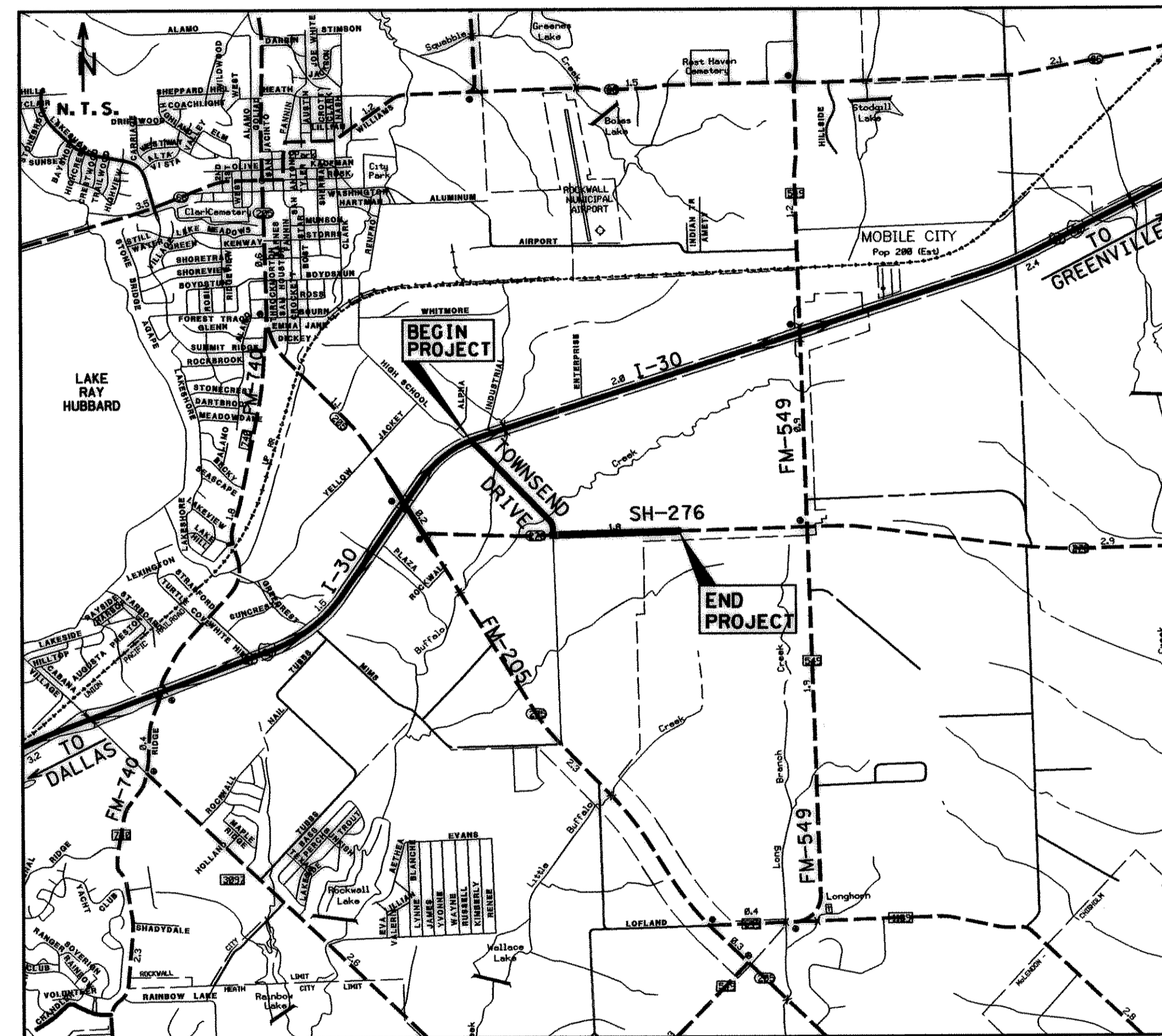


ROCKWALL, TEXAS  
 "THE NEW HORIZON"  
**TOWNSEND DRIVE IMPROVEMENTS**  
 ROADWAY AND UTILITY CONSTRUCTION

INDEX OF DRAWINGS

SHEET NO.	TITLE
△ 1	COVER SHEET
2	GENERAL NOTES
△ 3-4	QUANTITY SUMMARY
5-6	RIGHT-OF-WAY MAP
7	PROJECT LAYOUT
8	TYPICAL SECTIONS
9	PAVING PLAN & PROFILE STA. 0+00 TO 5+00
△ 10	PAVING PLAN & PROFILE STA. 5+00 TO 10+00
11	PAVING PLAN & PROFILE STA. 10+00 TO 15+50
12	PAVING PLAN & PROFILE STA. 15+50 TO 21+00
△ 13	PAVING PLAN & PROFILE STA. 21+00 TO 26+50
14	PAVING PLAN & PROFILE STA. 26+50 TO 31+26.68
15-17	DRAINAGE AREA MAP
18	STORM SEWER CALCULATIONS
19	INLET DESIGN CALCULATIONS
20	STORM SEWER PLAN & PROFILE STA. 0+00 TO 5+00
△ 21	STORM SEWER PLAN & PROFILE STA. 5+00 TO 10+00
△ 22	STORM SEWER PLAN & PROFILE STA. 10+00 TO 15+50
23	STORM SEWER PLAN & PROFILE STA. 15+50 TO 21+00
△ 24	STORM SEWER PLAN & PROFILE STA. 21+00 TO 26+50
25	STORM SEWER PLAN & PROFILE STA. 26+50 TO 31+26.68
△△ 26-28	LATERAL PROFILES
29	BUFFALO CREEK TRIBUTARY BOX CULVERT
△ 30	BUFFALO CREEK BOX CULVERT
31	20" WATERLINE - LINE "A" STA. 0+00 TO 5+00
31A	20" WATERLINE - LINE "A" STA. 5+00 TO 10+00
32	20" WATERLINE - LINE "A" STA. 10+00 TO 15+50
33	20" WATERLINE - LINE "A" STA. 15+50 TO 21+00
34	20" WATERLINE - LINE "A" STA. 21+00 TO 26+50
35	20" WATERLINE - LINE "A" STA. 26+50 TO 29+57.74
36	20" WATERLINE - LINE "B" STA. 0+00 TO 5+00
37	20" WATERLINE - LINE "B" STA. 5+00 TO 10+00
38	20" WATERLINE - LINE "B" STA. 10+00 TO 15+00
39	20" WATERLINE - LINE "B" STA. 15+00 TO 20+00
40	20" WATERLINE - LINE "B" STA. 20+00 TO 25+00
41	20" WATERLINE - LINE "B" STA. 25+00 TO 30+00
42	20" WATERLINE - LINE "B" STA. 30+00 TO 32+83.06
△ 43	WATERLINE LOWERING & SANITARY SEWER LINE RELOCATION - LINE "A"
△ 44	SANITARY SEWER LINE RELOCATION - LINE "B"
△ 44A	10" WATER LINE LOWERING RECORD DRAWING-SHEET ADDED
45	ADVANCE WARNING SIGNS
46	CONSTRUCTION PHASING - PHASE 1
47	CONSTRUCTION PHASING - PHASE 2
△ 48	CONSTRUCTION PHASING - PHASE 3
△ 49	CONSTRUCTION PHASING - PHASE 4
△ 50	PERMANENT PAVEMENT MARKINGS
51	STORM WATER POLLUTION PREVENTION PLAN SUMMARY
52	STORM WATER POLLUTION PREVENTION PLAN LAYOUT
53	STORM WATER POLLUTION PREVENTION PLAN DETAILS
54-56	STANDARD WATER AND SEWER DETAILS
56A	STANDARD DRAINAGE DETAILS
57	TXDOT MULTIPLE BOX CULVERTS (MC-8-13)
58	TXDOT FLARED WINGS FOR BOX CULVERTS (FW-0)
59	TXDOT STRAIGHT WINGS (SW-0)
60	TXDOT EXTENDED CURB DETAILS FOR BOX CULVERTS (ECD)
61	TXDOT PEDESTRAIN RAIL (TYPE PR2)
62	TXDOT CONCRETE HEADWALLS FOR CULVERTS (CH-FW-0)
62A	TXDOT PRECAST SAFETY END TREATMENT (PSET-SP)
62B	TXDOT METAL BEAM GUARD FENCE (MBGF-94)
62C	TXDOT BARBED WIRE & WOVEN WIRE FENCE (WF(2)-96)
△ 62D	TXDOT MULTIPLE BOX CULVERTS MISCELLANEOUS DETAILS (MC-MD)
△ 62E	TXDOT RETAINING WALLS RW-1(L)C
△ 63-72	CROSS SECTIONS





MAYOR  
 Scott Self  
MAYOR PRO-TEM  
 Bill Cecil  
CITY COUNCIL  
 John King  
 Billy Morris  
 Terry Raulston  
 Sam Buffington  
 Ron Coleson  
CITY MANAGER  
 Julie Couch

RECORD DRAWINGS  
 These record drawings have been prepared using information provided by the Construction Contractor and/or Owner. The seal and signature below only signifies that the plans have been revised in accordance with the information provided and does not guarantee that these plans accurately show every detail of the constructed project.  
 Voranique Simon 4-2-02  
 Signature Date

**TurnerCollie & Braden Inc.**  
 Engineers • Planners • Project Managers

TC&B PROJECT No. 15-00925-200  
 17300 DALLAS PARKWAY, SUITE 1010  
 DALLAS, TEXAS 75248  
 972-735-3000, 972-735-3001 (FAX)  
 FEBRUARY, 2001

△ REVISION 1 5-24-01  
 △ REVISION 2 8-15-01  
 △ REVISION 3 2-26-02



THE TXDOT STANDARD SHEETS SPECIFICALLY IDENTIFIED ON THIS SHEET HAVE BEEN SELECTED BY ME OR UNDER MY RESPONSIBLE SUPERVISION AS BEING APPLICABLE TO THIS PROJECT.

NAME \_\_\_\_\_ DATE \_\_\_\_\_