

CITY OF ROCKWALL, TEXAS

CONSTRUCTION PLANS FOR

SPRINGER ROAD WATER LINE (780 SERVICE AREA)

COUNCIL MEMBERS

KEN JONES, MAYOR
JOHN KING, MAYOR PRO-TEM
BILL CECIL
BOB COTTI
BILLY MORRIS
TERRY RAULSTON
LARRY DOBBS

CITY MANAGER

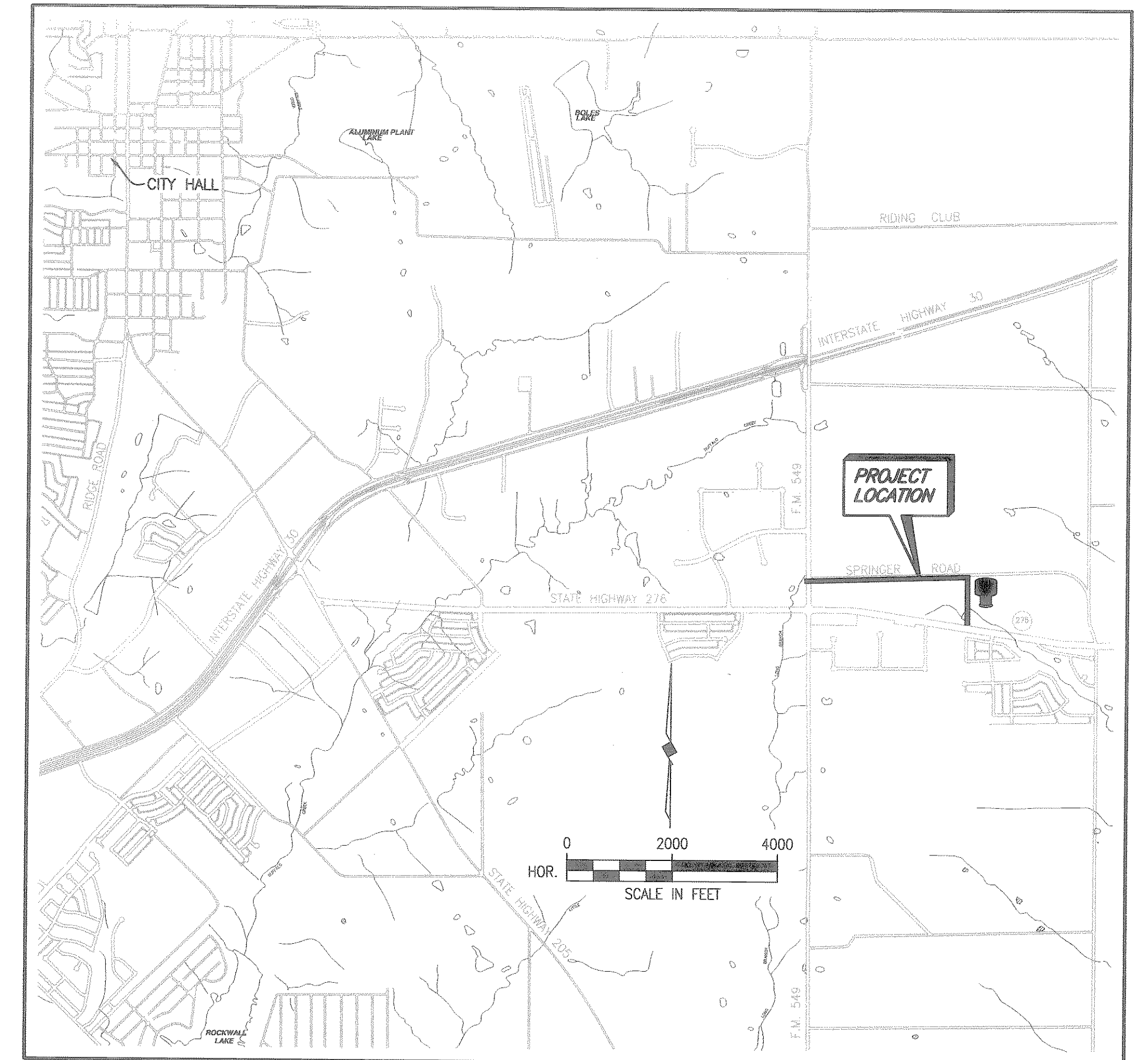
JULIE COUCH

ASSISTANT CITY MANAGER

RICHARD CROWLEY

CITY ENGINEER


CHUCK TODD, P.E.



LOCATION MAP

SHEET INDEX


<u>SHEET NO.</u>	<u>SHEET DESCRIPTION</u>
-	COVER SHEET, LOCATION MAP AND INDEX
1	PLAN & PROFILE STA. 0+00 TO 5+00
2	PLAN & PROFILE STA. 5+00 TO 10+00
3	PLAN & PROFILE STA. 10+00 TO 15+00
4	PLAN & PROFILE STA. 15+00 TO 20+00
5	PLAN & PROFILE STA. 20+00 TO 25+00
6	PLAN & PROFILE STA. 25+00 TO 30+00
7	PLAN & PROFILE STA. 30+00 TO 35+00
8	PLAN & PROFILE STA. 35+00 TO 37+68.23
9	PLAN & PROFILE STA. 40+00 TO 41+06.42
10	NOTES & DETAILS



BIRKHOFF, HENDRICKS & CONWAY, L.L.P.
CONSULTING ENGINEERS
Dallas, Texas

AUGUST, 2003

REVISED TO CONFORM
TO CONSTRUCTION RECORDS
BY P.A.C. DATE 01/18/2005



THESE DOCUMENTS ARE FOR
BIDDING, CONSTRUCTION,
AND PERMIT PURPOSES.
DATE: 8/22/03