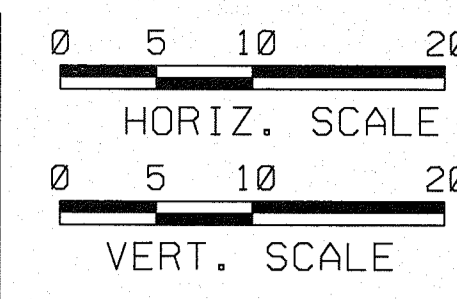
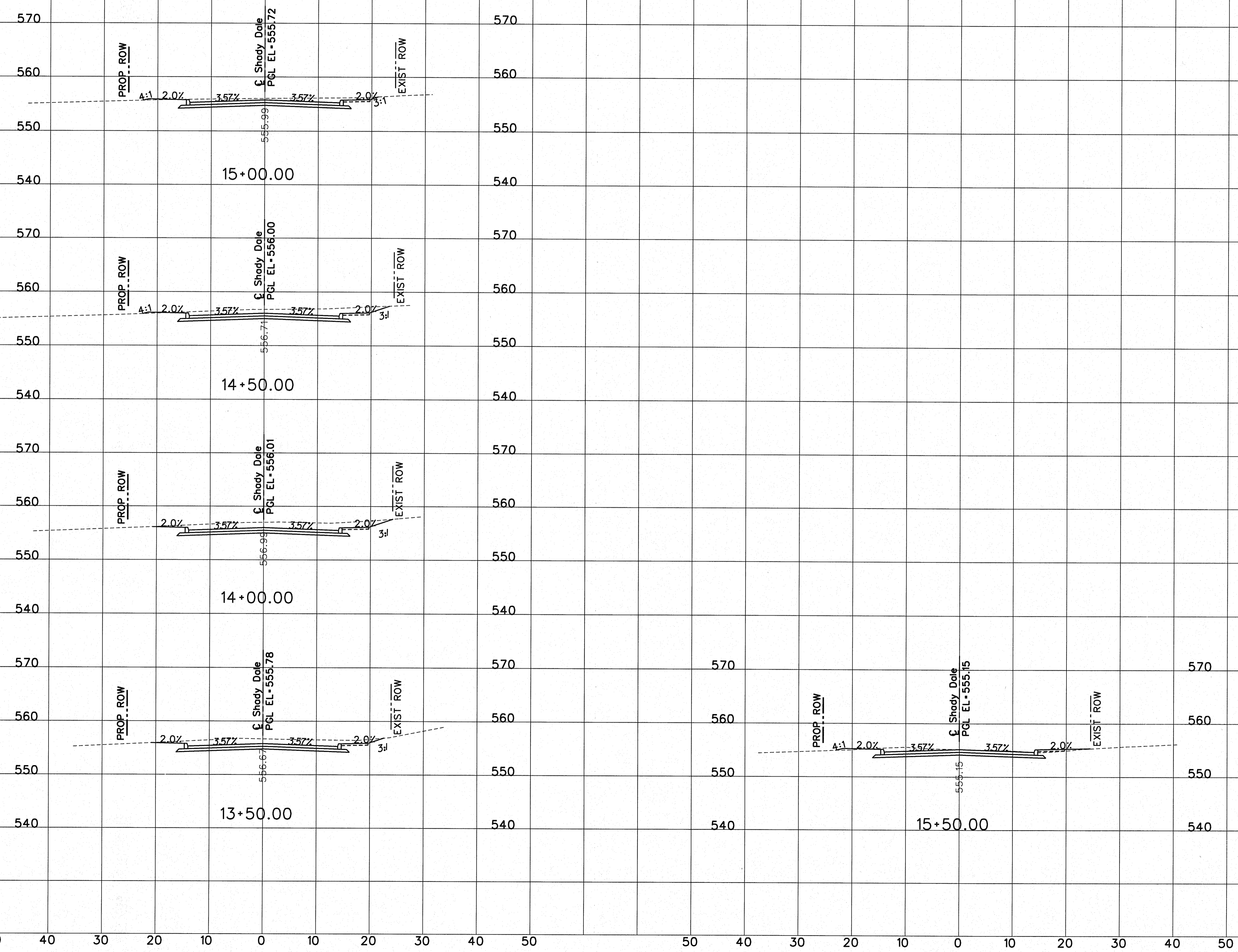


\*\*\*\*\*  
 \$TIME\$  
 \*\*\*\*\*

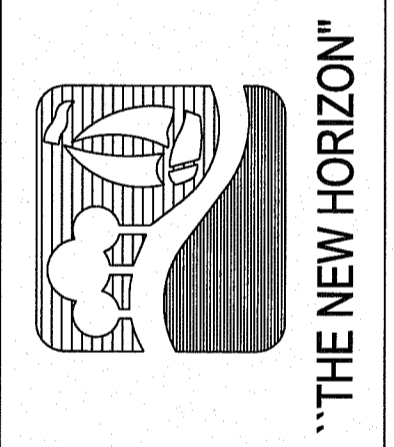


▲ REVISED CUT/FILL LIMITS, SLOPE 3:1 ON SOUTH SIDE OF ROADWAY



RECORD DRAWING  
 THE SEAL THAT ORIGINALLY APPEARED ON THIS DRAWING IS THE SEAL OF THE ENGINEER OR ARCHITECT WHOSE NAME IS ON THE DRAWING. THESE RECORD DRAWINGS WERE PREPARED BY THE CONTRACTOR WHOSE NAME IS ON THE DRAWING. ALL FIELD CHANGES AND DEVIATIONS FROM THE APPROVED DRAWING MUST BE INDICATED BY A NOTE ON THE DRAWING. THESE RECORD DRAWINGS WERE INCLUDED ON APRIL 18, 2011.

CITY OF ROCKWALL  
 SHADY DALE LANE  
 SHADY DALE LANE  
 CROSS SECTIONS



NO.	REVISION	BY	DATE
1	REVISED CUT/FILL LIMITS, SLOPE 3:1	TBS	11/17/09

DESIGN: CRH / TBS	CHECKED: PBS&J
DRAWN: CRH / TBS	APPROVED: PBS&J

TYPE REC. 4-474	DATE: SEPTEMBER 2009
18383 PRESTON ROAD, SUITE 110 DALLAS, TEXAS 75252 972-816-7275	FILE: \$FILE\$