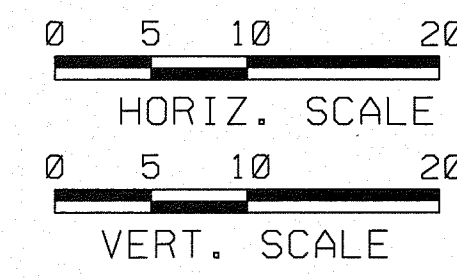
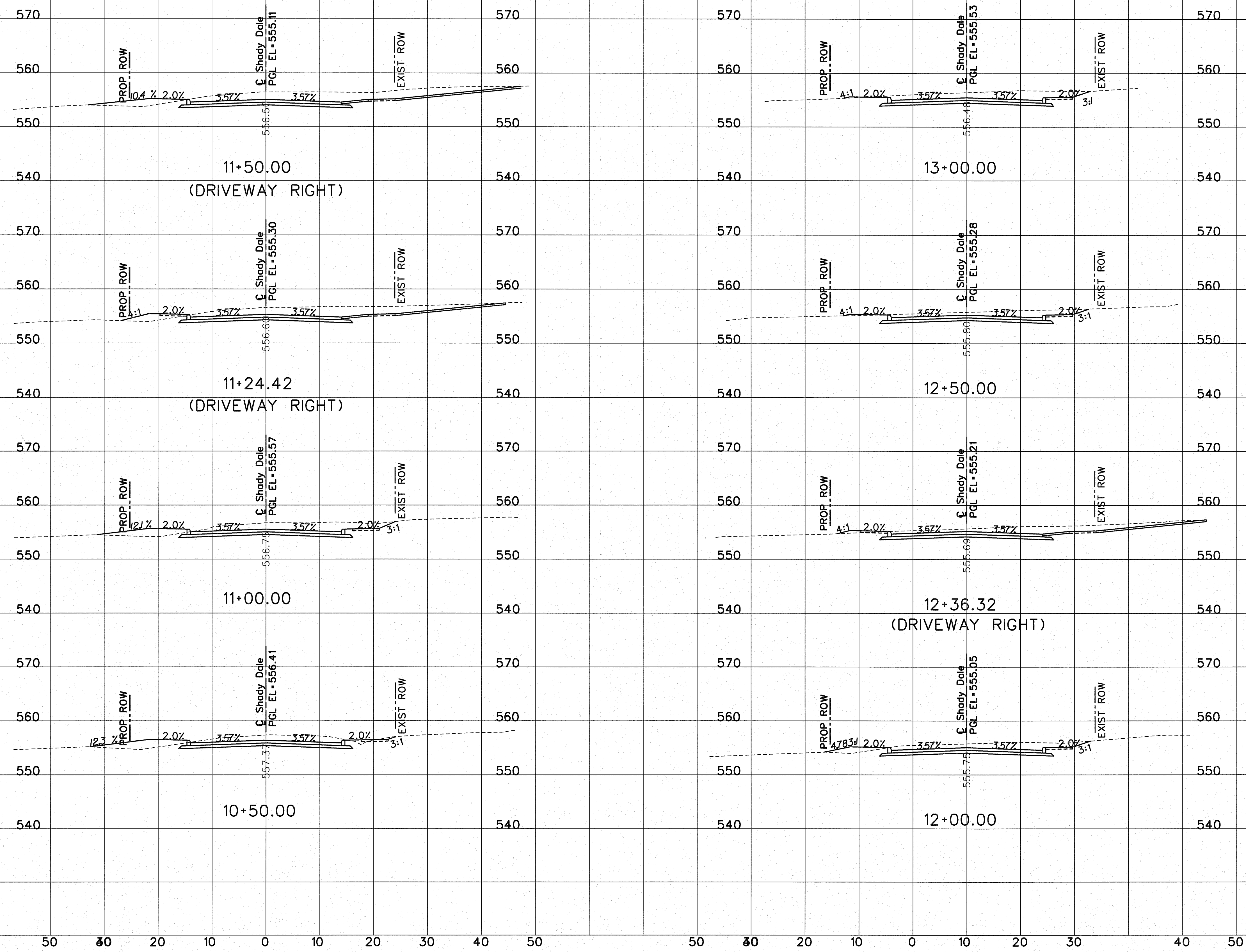


81TIME\$
 \$\$\$SYTIME\$\$\$\$\$
 \$\$\$DONSPEC\$\$\$\$\$

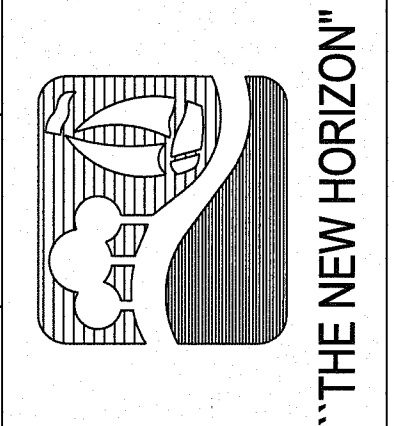


▲ REVISED CUT/FILL LIMITS, SLOPE 3:1 ON SOUTH SIDE OF ROADWAY



RECORD DRAWING
 THE SEAL THAT ORIGINALLY APPEARED ON THIS DOCUMENT WAS AUTHORIZED BY TED B. SUGG, TEXAS NO 82775 ON 10-1-09 THESE RECORD DRAWINGS WERE PREPARED BASED UPON THE CONTRACTOR'S DRAWINGS PROVIDED BY THE CONTRACTOR WHO OBTAINED THEM FROM THE APPROVED DIVISIONS FROM THE APPROVED DRAWINGS. WERE INCLUDED ON APRIL 18, 2011.

CITY OF ROCKWALL
 SHADY DALE LANE
 SHADY DALE LANE
 CROSS SECTIONS



NO.	REVISION	BY	DATE
1	REVISED CUT/FILL LIMITS, SLOPE 3:1	TBS	11/17/09

DESIGN: CRH / TBS	CHECKED: PPS&J
DRAWN: CRH / TBS	APPROVED: PPS&J

TEPE REG. 4-474
 8383 PRESTON ROAD, SUITE 110
 DALLAS, TEXAS 75252
 PPS&J JOB NO.: 52091000
 DATE: SEPTEMBER 2009
 FILE: \$FILE\$\$