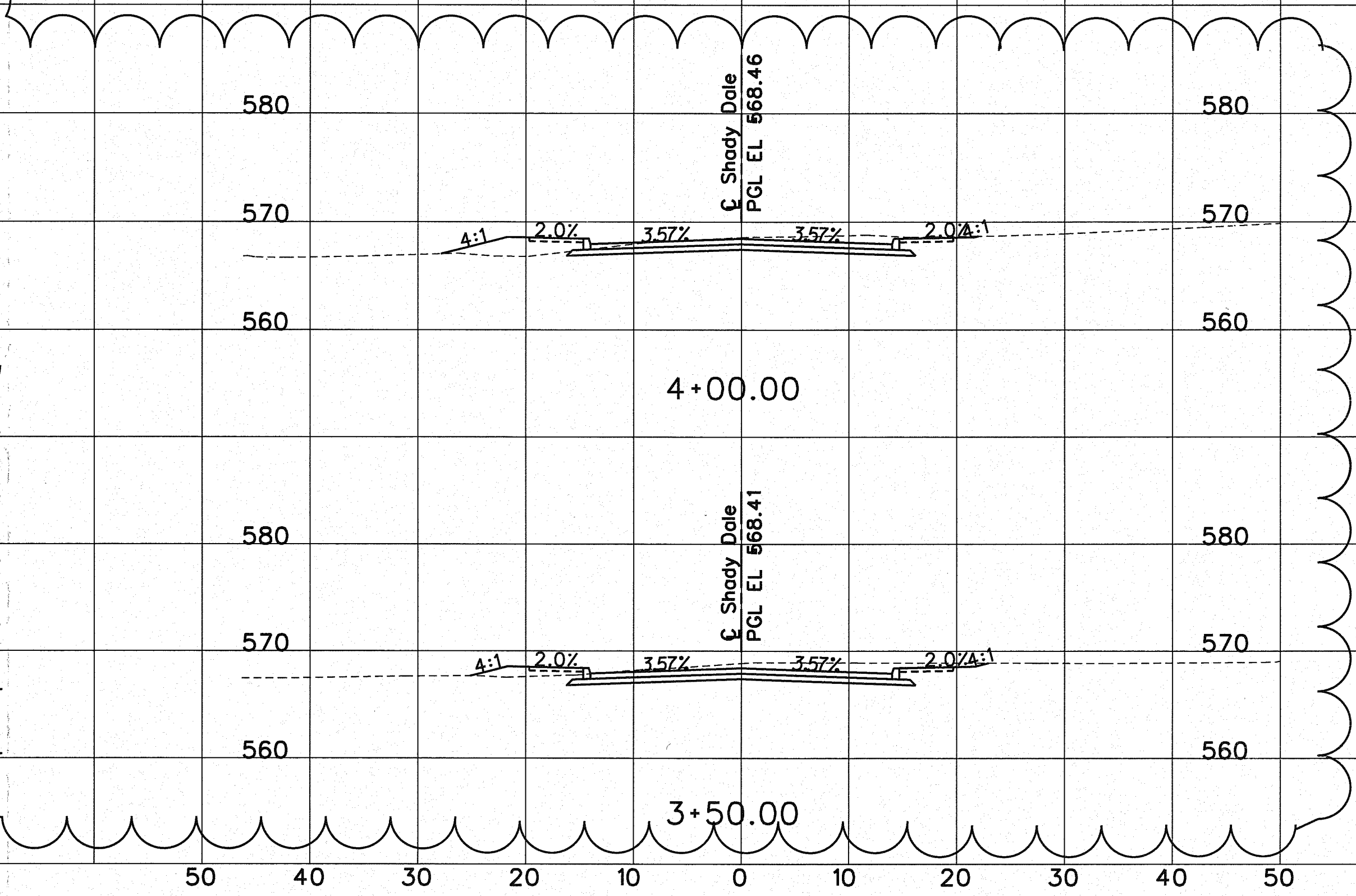
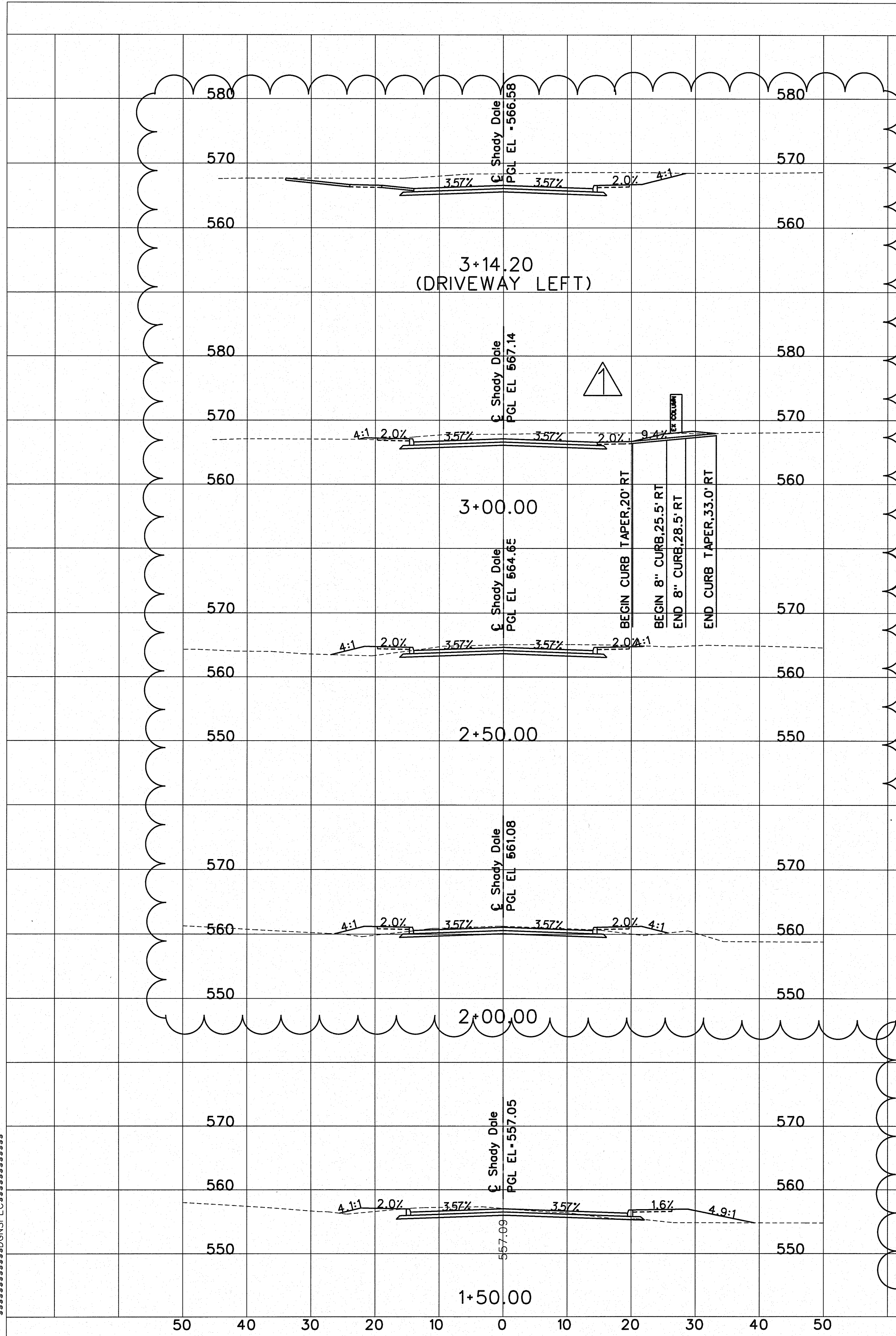
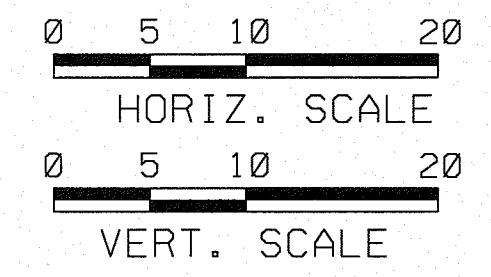

 \$TIME\$

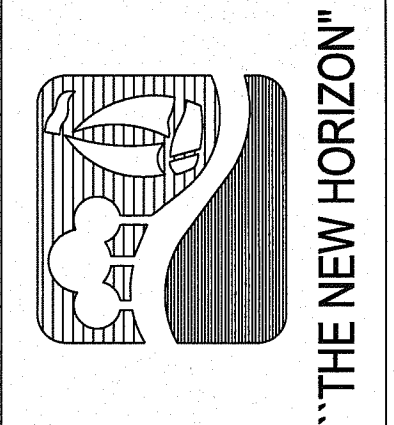


STATION	CUT	FILL	ACCUM. CUT	ACCUM. FILL
	CY	CY	CY	CY
1+50.00	0	0	0	0
2+00.00	40	42	40	42
2+50.00	81	16	121	58
3+00.00	156	3	277	61
3+14.20	59	0	336	61
3+50.00	129	0	465	61
4+00.00	109	9	574	70
4+50.00	85	26	659	96
4+68.24	31	8	690	104
5+00.00	52	11	742	115
5+23.14	42	10	784	125
5+50.00	47	12	831	137
6+00.00	89	24	920	161
6+50.00	98	24	1018	185
7+00.00	103	21	1121	206
7+50.00	118	17	1239	223
8+00.00	113	17	1352	240
8+50.00	103	19	1455	259
8+71.48	53	7	1508	266
9+00.00	74	10	1582	276
9+50.00	117	19	1699	295
10+00.00	105	18	1804	313
10+37.02	77	17	1881	330
10+50.00	25	8	1906	338
11+00.00	96	33	2002	371
11+24.42	69	11	2071	382
11+50.00	91	11	2162	393
12+00.00	142	20	2304	413
12+36.32	81	7	2385	420
12+50.00	30	1	2415	421
13+00.00	102	2	2517	423
13+50.00	110	1	2627	424
14+00.00	111	0	2738	424
14+50.00	108	1	2846	425
15+00.00	181	2	3027	427
15+50.00	0	0	3027	427



RECORD DRAWING
 THE SEAL THAT ORIGINALLY APPEARED ON THIS DOCUMENT WAS AUTHORIZED BY TED B. SUGG, TEXAS NO 82775 ON 10-1-09
 THESE RECORD DRAWINGS WERE PREPARED BASED UPON AS CONSTRUCTED DRAWINGS PROVIDED BY THE CONTRACTOR WHO REPRESENTED THAT ALL FIELD CHANGES AND CONSTRUCTION FROM THE APPROVED CONSTRUCTION DRAWINGS WERE INCLUDED ON APRIL 18, 2011.

CITY OF ROCKWALL
 SHADY DALE LANE
 SHADY DALE LANE
 CROSS SECTIONS



NO.	REVISION	BY	DATE
1	REVISED DRIVE @ STA 3+00 & SECTIONS FROM 2+00 TO 4+00	TBS	3/30/10
DESIGN:	CRH / TBS	CHECKED:	PBS&J
DRAWN:	CRH / TBS	APPROVED:	PBS&J
TYPE REC:	4-474		
18383 PRESTON ROAD, SUITE 110			
DALLAS, TEXAS 75252			
972-618-7275			
PBS&J JOB NO: 52091000			
DATE: SEPTEMBER 2009			
FILE: \$FILE\$			